

Hours / Days of Operation

B-Line operates seven days a week. Some routes do not operate every day. Check the timetable of the individual route for exact days and hours of operation. Service is not provided on New Year's Day, Memorial Day, Independence Day (July 4), Labor Day, Thanksgiving and Christmas.

Bus Pass Sale Locations

You can purchase B-Line tickets and passes at:

- **Chico Transit Center**, corner of 2nd & Salem, Chico
- **Chico City Finance Office**, 411 Main Street, Chico
- **Paradise Town Hall**, 5555 Skyway, Paradise
- **Oroville City Hall**, 1735 Montgomery Street, Oroville
- **Gridley City Hall**, 685 Kentucky Street, Gridley
- **Butte County Public Works**, 7 County Center Drive, Oro.

For **bulk ticket sales**, please contact the B-Line administrative office at 809-4616. Note: Credit Cards are only accepted at the City of Chico Finance Office.

Contact Us

For questions about schedules, routes or lost & found call:

342-0221 (in Chico/Paradise)
or **toll free 1-800-822-8145**

Customer Service phone hours are:

Monday-Friday 6 a.m.-10 p.m. Saturday/Sunday 8 a.m.-6 p.m.
A Customer Service Representative is also available at the Chico Transit Center Monday-Friday 7:30 a.m. - 5:30 p.m.

Lost & Found items will be kept 30 days. Items can be claimed between the hours of 9-5 at the bus yard, 326 Huss Dr, Chico.

You can also visit us on-line for more information, including bus stop locations at: www.blinetransit.com



Keep up-to-date with Rider Alerts on Facebook:
www.facebook.com/blinetransit

B-Line
Butte Regional Transit

326 Huss Drive, Suite 150, Chico, CA 95928

B-Line
Butte Regional Transit

Schedules & System Maps



Local and Regional Service for:

Chico • Oroville • Paradise • Gridley
Biggs • Thermalito • Magalia • Palermo

Effective
March 22, 2015

www.blinetransit.com

B-Line: Butte Regional Transit

Welcome to B-Line, Butte County's regional public transit system! You can use B-Line fixed routes to travel locally in Chico, Oroville and Paradise, or to travel between communities throughout Butte County. With a simplified fare and transfer policy, using transit in Butte County is easier than ever, and a great way to save on high gas prices.



How to Read the Schedule

Routes on the maps are color-coded to match the schedule information. Each route schedule shows selected time points listed from left to right. Light times are a.m., while **Bold** times are p.m. Sometimes a bus continues service as another route, which is listed at the right side of the schedule.

Read across the schedule from your boarding time to find the time the bus will arrive at your destination. **Although only a few selected time points are listed for each route, the bus will pick up or drop off passengers at any bus stop along the route (a complete list of stops is available on our web site).** You can estimate the time the bus will be at your stop by looking at the nearest time points. You can use the B-Line Tracker to confirm exact arrival time. Be sure to arrive at the bus stop a few minutes early.

Approximate Route Frequencies (in minutes)

Bus Routes	Name	Peak *	Midday **	Saturday	Sunday	Schedule on Page #
2	Mangrove	60	60	60	-	4
3	Nord/East	30	60	60	-	4
4	First/East	30	60	60	-	5
5	East 8th St.	30	60	60	-	5
6	Bruce/Manzanita	60	-	-	-	6
7	Nord	30	30	-	-	7
8	Warner/Dak	30	30	-	-	7
14	Park/Forest/MLK	30	60	60	-	8
15	Esplanade/Lassen	20	30	30	-	8
16	Esplanade/SR99	60	60	60	-	9
17	Park/MLK/Forest	30	60	60	-	9
20	Chico - Oroville	60	60	120	120	12
24	Thermalito	60	60	-	-	14
25	Oro Dam	60	60	-	-	14
26	Olive Hwy/Kelly Ridge	60	60	-	-	14
27	South Oroville	60	60	-	-	14
30	Oroville - Biggs	3 trips / day	180	-	-	13
40	Paradise - Oroville	1 morning / 1 evening trip	-	-	-	13
45	Gridley - Chico	1 morning / 1 evening trip	-	-	-	13
46	Paradise - Chico	60/120	120	120	120	16
47	Magalia - Chico	120	120	-	-	17



Transit Center

* 6:00 AM - 9:00 AM and 3:30 PM - 6:00 PM

** 9:00 AM - 3:30 PM

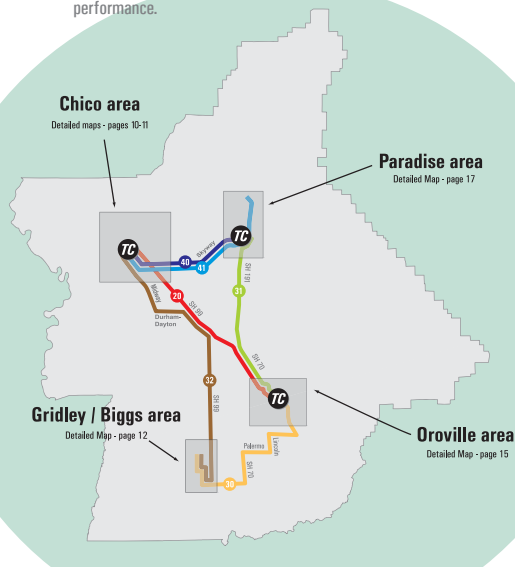
Making Changes to Serve You Better

B-Line is always working to bring you better service. To make the B-Line as efficient as possible, we continually monitor our routes and review comments received from passengers, and whenever possible implement changes to improve the service, making it more reliable and convenient for our customers.

Along with minor timing adjustments on several routes, the biggest change in this revision is the renaming and reconfiguration of the former **Route 15S**. The route has now been divided into two separate bi-directional routes, **14 & 17**. This will allow for more efficient service and better on-time performance. **Please see the notes/maps on page 8** of this schedule for a more detailed explanation of these changes.

Route 7 has two significant changes. First, a mid-day run has been added to bridge the morning and afternoon runs. Second, the route has been modified to serve the new North Butte County Courthouse.

Timing changes on **Route 30** will also allow for better on-time performance.



Fares

	Local Service	Regional Service
Cash	L	R
Regular	\$ 1.50	\$ 2.00
Discount *	\$ 0.75	\$ 1.00
Youth (6-18)	\$ 1.00	\$ 1.50
Child (under 6)	2 free **	2 free **
2-Ride Pass		
Regular	\$ 3.00	\$ 4.00
Discount *	\$ 1.50	\$ 2.00
Youth (6-18)	\$ 2.00	\$ 3.00
10-Ride Pass		
Regular	\$ 13.50	\$ 18.00
Discount *	\$ 6.75	\$ 9.00
Youth (6-18)	\$ 9.00	\$ 13.00
30-Day Pass		
Regular	\$ 37.50	\$ 48.00
Discount *	\$ 19.00	\$ 25.00
Youth (6-18)	\$ 25.00	\$ 34.00
All-Day Pass		

For \$4.00 an All Day Pass can be purchased directly from the bus driver for unlimited access to the entire system for the day.

* Discount fares apply to seniors (65 or older with proof of age), disabled and those with a valid medicare card.

** Two children ride free with each paying adult.

Transfers

If you need more than one bus to get to your destination, transfers allow you to complete a continuous one-way trip without having to pay an additional fare. **If you need a transfer, you must ask for one when you first board the bus and pay your fare. Transfers will not be issued to deboarding passengers.** Local transfers are valid for 1 hour from the time issued. Regional transfers are valid for 2 hours.

Transfer Options

- Present a Local or Regional transfer on a local route.
- Present a Regional transfer on a regional route.
- Using a Local transfer on a regional route requires an additional \$0.50 fare (\$0.25 for discount).

Transfer Rules

- **Transfers will only be issued at the time the fare is paid.**
- A transfer cannot be reused on the same route it was issued.
- A transfer can only be used by the person to whom it was issued.

Fareboxes and Passes

All B-Line buses are equipped with fareboxes that accept coins, bills, magnetic stripe passes, and smart cards.



30-DAY PASS - The pass is activated the first time it is used on the bus and valid for 30 days of unlimited rides from that day forward. To activate the card the first time, put it in the Fare Card Slot ①. The expiration date will print on the back of the card. After activation, swipe the pass through the Magnetic Stripe Reader ② on all future rides.

2-RIDE & 10-RIDE PASSES - To use these passes, place them in the Fare Card Slot ①. The number of rides remaining will print on the back of the card each time it is used.

SMART CARD - To use a smart card, simply hold it near the target shown on the top of the farebox. Note: Smart Cards are available for purchase at the B-Line Administrative office and the Downtown Chico Transit Center.

ALL DAY PASS - For \$4.00 an All Day Pass can be purchased directly from the bus driver for unlimited access to the entire system for the day. Be sure to tell the driver you want an All Day Pass BEFORE putting your money in the farebox.

TRANSFERS - swipe the transfer through the Magnetic Stripe Reader ②.

Fares and Transfer Chart

Travel From ↓	Travel To →	Chico	Paradise	Oroville / Palermo	Gridley / Biggs
Chico		L	R	R	R
Paradise		R	L	R	R
Oroville / Palermo		R	R	L	R
Gridley / Biggs		R	R	R	L

Technology Making Your Trip Better

B-Line Tracker

B-Line is always working to bring you better service. Because of the addition of GPS (global position satellite) and AVL (automatic vehicle locator) to all the B-Line vehicles we are able to track the location of all our buses real-time. We are now bringing this real-time feature to our passengers. The **B-Line Tracker** will allow you to find out when your bus is going to arrive at your bus stop.

B-LineTracker
Text ID# to **27299 B397**

Simply text message the Bus Stop ID# to 27299, and you will receive a reply with the arrival time (in minutes) of the next bus. If that stop serves multiple routes and you only want one specific route, then include a space and the route number after the Stop ID #. (If the reply is the scheduled time, rather than in minutes, it means the real-time isn't available.)

Stickers are located on the bottom of all the bus stop signs throughout the system. You can also see a list of every bus stop ID#, along with details on using the B-Line Tracker, on our web page at: www.blinetransit.com/Rider-Tools/B-Line-Tracker. You can scan this QR code and it will take you directly to our Tracker information page.

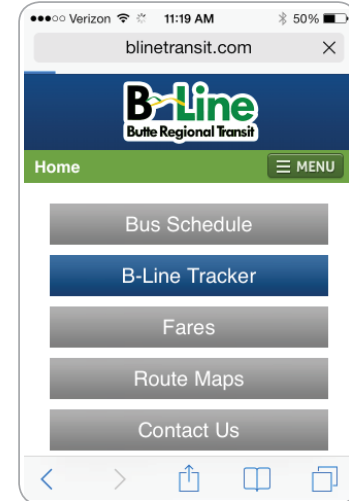


B-Line Trip Planning with Google Maps



Butte Regional Transit (B-Line) recently added services making it easier and more convenient for passengers to take public transit. B-Line has partnered with Google Maps to provide Trip Planning on the B-Line using the Transit feature in Google Maps. This feature is available on Google Maps and on the B-Line web site.

B-Line Mobile



To make it easier to navigate the B-Line from your smartphone, when you go to blinetransit.com, you have the option to go to the full web site, or you can redirect to the slimmed down mobile site. The mobile site has the most popular features of the full web site (schedules, maps, etc.) but in an easy to navigate format, especially designed for you mobile device.

With the Trip Planner, a rider can simply enter the origin and destination of a trip and the Trip Planner will provide options to let you easily select the most convenient trip. To make it even easier, if you don't know the address, you can enter a street intersection, or even a business name, and your trip options will be available immediately. Trips can also be filtered by arrival time, departure time, less walking, or fewer transfers.

This program will not only help new riders figure out routes, but can even allow more experienced riders to discover new options they may not be familiar with, or thought too complex to try.

Northbound: From Downtown to Ceres/Lassen

Transit Center 2nd & Salem	Mangrove & 5th	Parmac & Rio Lindo	North Valley Plaza	Ceres & Lassen	Continues on to:
6:50	6:57	7:02	7:06	7:14	Route 7S
7:50	7:57	8:02	8:06	8:14	Route 7S
8:20	8:27	8:32	8:36	8:44	-
8:50	8:57	9:02	9:06	9:14	Route 7S 2S
9:50	9:57	10:02	10:06	10:14	Route 2S
10:50	10:57	11:02	11:06	11:14	Route 2S
11:50	11:57	12:02	12:06	12:14	Route 7S 2S
12:50	12:57	1:02	1:06	1:14	Route 2S
1:50	1:57	2:02	2:06	2:14	Route 2S
2:10	2:17	2:22	2:26	2:34	Route 7S
3:10	3:17	3:22	3:26	3:34	Route 7S 2S
4:10	4:17	4:22	4:26	4:34	Route 7S 2S
5:10	5:17	5:22	5:26	5:34	-
6:10	6:17	6:22	6:26	6:34	Route 2S
7:10	7:17	7:22	7:26	7:34	Route 2S
8:10	8:17	8:22	8:26	8:34	-

Southbound: From Ceres/Lassen to Downtown

Ceres & Lassen	North Valley Plaza	Parmac & Rio Lindo	Mangrove & 5th	Transit Center 2nd & Salem	Continues on to:
6:15	6:21	6:26	6:29	6:40	Route 2N
7:15	7:21	7:26	7:29	7:40	Route 2N
7:45	7:51	7:56	7:59	8:10	Route 2N
8:15	8:21	8:26	8:29	8:40	Route 2N
9:15	9:21	9:26	9:29	9:40	Route 2N
10:15	10:21	10:26	10:29	10:40	Route 2N
11:15	11:21	11:26	11:29	11:40	Route 2N
12:15	12:21	12:26	12:29	12:40	Route 2N
1:15	1:21	1:26	1:29	1:40	Route 2N
2:15	2:21	2:26	2:29	2:40	-
3:35	3:41	3:46	3:49	4:00	Route 2N
4:35	4:41	4:46	4:49	5:00	Route 2N
5:35	5:41	5:46	5:49	6:00	Route 2N
6:35	6:41	6:46	6:49	7:00	Route 2N
7:35	7:41	7:46	7:49	8:00	Route 2N

2S On Saturday, this bus continues as Route 2 southbound.

ROUTE 2/7 INTERLINE AT CERES/LASSEN: When Route 2 continues on as Route 7 at Ceres & Lassen, it stays on Lassen and DOES NOT turn onto Ceres. When Route 2 Northbound continues on as Route 2 Southbound, it turns on Ceres and turns around on Diablo Avenue.

Shaded trips do not operate on Saturday.



Chico Local Routes

Northbound: From Downtown to North Valley Plaza

Transit Center 2nd & Salem	Nord & W 8th Ave	East & Nord	East & Esplanade	North Valley Plaza	Continues on to:
6:50	6:59	7:01	7:06	7:11	Route 4S
7:50	7:59	8:01	8:06	8:11	Route 4S
8:50	8:59	9:01	9:06	9:11	Route 4S
9:50	9:59	10:01	10:06	10:11	Route 4S
10:50	10:59	11:01	11:06	11:11	Route 4S
11:50	11:59	12:01	12:06	12:11	Route 4S
12:50	12:59	1:01	1:06	1:11	Route 4S
1:50	1:59	2:01	2:06	2:11	Route 4S
2:50	2:59	3:01	3:06	3:11	-
3:10	3:19	3:21	3:26	3:31	Route 4S
4:10	4:19	4:21	4:26	4:31	Route 4S
5:10	5:19	5:21	5:26	5:31	Route 4S
6:10	6:19	6:21	6:26	6:31	Route 4S
7:10	7:19	7:21	7:26	7:31	Route 4S
8:10	8:19	8:21	8:26	8:31	Route 4S

Southbound: From North Valley Plaza to Downtown

North Valley Plaza	East & Esplanade	East & Nord	Nord & W 8th Ave	Transit Center 2nd & Salem	Continues on to:
6:18	6:23	6:28	6:31	6:40	Route 4N
7:18	7:23	7:28	7:31	7:40	Route 4N
7:48	7:53	7:58	8:01	8:10	Route 4N
8:18	8:23	8:28	8:31	8:40	Route 4N
8:48	8:53	8:58	9:01	9:10	-
9:18	9:23	9:28	9:31	9:40	Route 4N
10:18	10:23	10:28	10:31	10:40	Route 4N
11:18	11:23	11:28	11:31	11:40	Route 4N
12:18	12:23	12:28	12:31	12:40	Route 4N
1:18	1:23	1:28	1:31	1:40	Route 4N
2:18	2:23	2:28	2:31	2:40	Route 4N
3:18	3:23	3:28	3:31	3:40	-
3:38	3:43	3:48	3:51	4:00	Route 4N
4:38	4:43	4:48	4:51	5:00	Route 4N
5:38	5:43	5:48	5:51	6:00	Route 4N
6:38	6:43	6:48	6:51	7:00	Route 4N
7:38	7:43	7:48	7:51	8:00	Route 4N
8:38	8:43	8:48	8:51	9:00	-

Please keep this brochure for future reference.

It allows us to continue providing it at no cost to our passengers. Thank you.

Northbound: From Downtown to North Valley Plaza

Transit Center 2nd & Salem	Chico Junior High School	First & Longfellow	Pleasant Valley HS	North Valley Plaza	Continues on to:
6:50	6:54	7:00	7:03	7:15	Route 3S
7:20	7:24	7:30	7:33	7:45	Route 3S
7:50	7:54	8:00	8:03	8:15	Route 3S
8:20	8:24	8:30	8:33	8:45	Route 3S
8:50	8:54	9:00	9:03	9:15	Route 3S
9:50	9:54	10:00	10:03	10:15	Route 3S
10:50	10:54	11:00	11:03	11:15	Route 3S
11:50	11:54	12:00	12:03	12:15	Route 3S
12:50	12:54	1:00	1:03	1:15	Route 3S
1:50	1:54	2:00	2:03	2:15	Route 3S
2:50	2:54	3:00	3:03	3:15	Route 3S
3:10	3:14	3:20	3:23	3:35	Route 3S
4:10	4:14	4:20	4:23	4:35	Route 3S
5:10	5:14	5:20	5:23	5:35	Route 3S
6:10	6:14	6:20	6:23	6:35	Route 3S
7:10	7:14	7:20	7:23	7:35	Route 3S
8:10	8:14	8:20	8:23	8:35	Route 3S

Southbound: From North Valley Plaza to Downtown

North Valley Plaza	Pleasant Valley HS	First & Longfellow	Chico Junior High School	Transit Center 2nd & Salem	Continues on to:
6:15	6:24	6:28	6:34	6:40	Route 3N
6:45	6:54	6:58	7:04	7:10	Route 4N
7:15	7:24	7:28	7:34	7:40	Route 3N
8:15	8:24	8:28	8:34	8:40	Route 3N
9:15	9:24	9:28	9:34	9:40	Route 3N
10:15	10:24	10:28	10:34	10:40	Route 3N
11:15	11:24	11:28	11:34	11:40	Route 3N
12:15	12:24	12:28	12:34	12:40	Route 3N
1:15	1:24	1:28	1:34	1:40	Route 3N
2:15	2:24	2:28	2:34	2:40	Route 3N
2:40	2:49	2:53	2:59	3:05	Route 3N
3:35	3:44	3:48	3:54	4:00	Route 3N
4:35	4:44	4:48	4:54	5:00	Route 3N
5:35	5:44	5:48	5:54	6:00	Route 3N
6:35	6:44	6:48	6:54	7:00	Route 3N
7:35	7:44	7:48	7:54	8:00	Route 3N
8:35	8:44	8:48	8:54	9:00	-

If you have suggestions for future improvements please let us know by filling out one of the comment cards located on every bus, and either mail it in or hand it to any B-Line driver.

Eastbound: From Downtown to Forest Xfer/Chico Mall

Transit Center 2nd & Salem	9th Street & Pine	1st Street Park 'n' Ride	8th Street & Forest	Forest Xfer (Bank)	Continues on to:
6:50	6:57	7:00	7:03	7:14	Route 5W
7:20	7:27	7:30	7:33	7:44	Route 5W
7:50	7:57	8:00	8:03	8:14	Route 5W
8:20	8:27	8:30	8:33	8:44	Route 5W
8:50	8:57	9:00	9:03	9:14	Route 5W
9:50	9:57	10:00	10:03	10:14	Route 5W
10:50	10:57	11:00	11:03	11:14	Route 5W
11:50	11:57	12:00	12:03	12:14	Route 5W
12:50	12:57	1:00	1:03	1:14	Route 5W
2:10	2:17	2:20	2:23	2:34	Route 5W
3:10	3:17	3:20	3:23	3:34	Route 5W
4:10	4:17	4:20	4:23	4:34	Route 5W
4:40	4:47	4:50	4:53	5:04	Route 5W
5:10	5:17	5:20	5:23	5:34	Route 5W
5:40	5:47	5:50	5:53	6:04	-
6:10	6:17	6:20	6:23	6:34	Route 5W
7:10	7:17	7:20	7:23	7:34	Route 5W
8:10	8:17	8:20	8:23	8:34	-

Westbound: From Forest Xfer/Chico Mall to Downtown

Forest Xfer (Bank)	8th Street & Forest	8th Street & Hwy 32	8th Street & Olive	Transit Center 2nd & Salem	Continues on to:
6:15	6:26	6:30	6:33	6:40	Route 5E
6:45	6:56	7:00	7:03	7:10	Route 5E
7:15	7:26	7:30	7:33	7:40	Route 5E
7:45	7:56	8:00	8:03	8:10	Route 5E
8:15	8:26	8:30	8:33	8:40	Route 5E
8:45	8:56	9:00	9:03	9:10	-
9:15	9:26	9:30	9:33	9:40	Route 5E
10:15	10:26	10:30	10:33	10:40	Route 5E
11:15	11:26	11:30	11:33	11:40	Route 5E
12:15	12:26	12:30	12:33	12:40	Route 5E
1:15	1:26	1:30	1:33	1:40	Route 5E
2:35	2:46	2:50	2:53	3:00	Route 5E
3:35	3:46	3:50	3:53	4:00	Route 5E
4:05	4:16	4:20	4:23	4:30	Route 5E
4:35	4:46	4:50	4:53	5:00	Route 5E
5:05	5:16	5:20	5:23	5:30	Route 5E
5:35	5:46	5:50	5:53	6:00	Route 5E
6:35	6:46	6:50	6:53	7:00	Route 5E
7:35	7:46	7:50	7:53	8:00	Route 5E

Light numbers are AM. Bold are PM. Shaded trips do not operate on Saturday.

Northbound: From Chico Mall/Courthouse to Ceres/Lassen

North Butte Co Courthouse	Marsh Junior High	Pleasant Valley HS	Ceres & Lassen	Continues on to:
6:45	6:52	7:04	7:10	Route 2S
7:15	7:22	7:34	7:40	Route 2S
7:45	7:52	8:04	8:10	Route 2S
8:45	8:52	9:04	9:10	Route 2S
11:45	11:52	12:04	12:10	Route 2S
3:10	3:17	3:29	3:35	Route 2S
4:05	4:12	4:24	4:30	Route 2S
5:05	5:12	5:24	5:30	Route 2S

Southbound: From Ceres/Lassen to Chico Mall/Courthouse

Ceres & Lassen	Pleasant Valley HS	Marsh Junior High	North Butte Co Courthouse	Continues on to:
7:15	7:22	7:31	7:40	Route 7N
8:15	8:22	8:31	8:40	Route 7N
9:15	9:22	9:31	9:40	-
12:15	12:22	12:31	12:40	-
2:42	2:49	2:58	3:07	Route 7N
3:35	3:42	3:51	4:00	Route 7N
4:35	4:42	4:51	5:00	Route 7N



Rider Tip:

If your trip requires you to transfer between buses, you must ask the driver for a transfer when you first board the bus and pay your fare.

Chico Local Routes

Transit Center 2nd & Salem	4th & Cedar	Transit Center 2nd & Salem
7:50	7:57	8:04
9:50	9:57	10:04
1:50	1:57	2:04
3:50	3:57	4:04
★ 5:10	5:17	5:24
★ 6:30	6:37	6:44
★ 8:10	8:17	8:24

★ Last three runs on 9c operate on Friday year-round.

NOTE: Route 9c (Cedar Loop) ONLY operates when the regular Route 9 (Student Shuttle) is not running, when CSUC classes are not in session. Since regular Route 9 ends service at 4 p.m. on Fridays, the last three runs on 9c operate year-round on Friday.

Transit Center 2nd & Salem	4th & Cedar	Transit Center 2nd & Salem
8:30	8:37	8:44
10:30	10:37	10:44
1:50	1:57	2:04
3:50	3:57	4:04
6:10	6:17	6:24

NOTE: Route 9c (Cedar Loop) Saturday service operates year-round.

Rider Tip:

To make boarding the bus quicker, please have your fare or pass ready when you step on the bus.



Student Shuttles

Routes 8 & 9 are the B-Line student shuttles. Service is open to the general public.

Hours of Operation

Monday through Friday only. Shaded times do not operate on Friday. No weekend service.

Routes 8 and 9 operate ONLY during the CSUC school year when Spring and Fall semester classes are IN SESSION. They do not run when there are no classes (Spring Break, Thanksgiving Week, and campus holidays - Labor Day, Veterans Day, Cesar Chavez Day). When the Student Shuttle is not running please refer to the Route 9c schedule.

Transit Center 2nd & Normal	W. Sac & Nord	Nord @ Univ Village Apt	Warner & W. Sac	Transit Center 2nd & Normal	Continues on to:
7:50	7:58	8:04	8:08	8:14	Route 9
8:20	8:28	8:34	8:38	8:44	Route 9
8:50	8:58	9:04	9:08	9:14	Route 9
9:20	9:28	9:34	9:38	9:44	Route 9
9:50	9:58	10:04	10:08	10:14	Route 9
10:20	10:28	10:34	10:38	10:44	Route 9
10:50	10:58	11:04	11:08	11:14	Route 9
11:20	11:28	11:34	11:38	11:44	Route 9
11:50	11:58	12:04	12:08	12:14	-
1:10	1:18	1:24	1:28	1:34	Route 9
1:40	1:48	1:54	1:58	2:04	Route 9
2:10	2:18	2:24	2:28	2:34	Route 9
2:40	2:48	2:54	2:58	3:04	Route 9
3:10	3:18	3:24	3:28	3:34	Route 9
3:40	3:48	3:54	3:58	4:04	Route 9
4:10	4:18	4:24	4:28	4:34	Route 9
4:40	4:48	4:54	4:58	5:04	Route 9
5:10	5:18	5:24	5:28	5:34	Route 9
5:40	5:48	5:54	5:58	6:04	Route 9
6:10	6:18	6:24	6:28	6:34	Route 9
7:10	7:18	7:24	7:28	7:34	Route 9
8:10	8:18	8:24	8:28	8:34	Route 9
9:10	9:18	9:24	9:28	9:34	Route 9

Shaded times do not operate on Friday.

Light numbers in the schedule are AM. Bold are PM.



Visit us on-line for schedules, detailed route maps, bus stop locations and more information about B-Line fixed route and paratransit service: www.blinetransit.com
Keep up to date with Rider Alerts on Facebook: www.facebook.com/blinetransit

Southbound		Northbound			Continues on to:
Transit Center 2nd & Normal	7th St & Hickory	Transit Center 2nd & Salem	4th Avenue & Cedar	Transit Center 2nd & Normal	
7:44	7:50	7:55	7:33	7:41	Route 8
8:14	8:20	8:25	8:03	8:11	Route 8
8:44	8:50	8:55	9:03	9:11	Route 8
9:14	9:20	9:25	9:33	9:41	Route 8
9:44	9:50	9:55	10:03	10:11	Route 8
10:14	10:20	10:25	10:33	10:41	Route 8
10:44	10:50	10:55	11:03	11:11	Route 8
11:14	11:20	11:25	11:33	11:41	Route 8
11:44	11:50	11:55	12:03	12:11	-
1:04	1:10	1:15	1:23	1:31	Route 8
1:34	1:40	1:45	1:53	2:01	Route 8
2:04	2:10	2:15	2:23	2:31	Route 8
2:34	2:40	2:45	2:53	3:01	Route 8
3:04	3:10	3:15	3:23	3:31	Route 8
3:34	3:40	3:45	3:53	4:01	Route 8
4:04	4:10	4:15	4:23	4:31	Route 8
4:34	4:40	4:45	4:53	5:01	Route 8
5:04	5:10	5:15	5:23	5:31	Route 8
5:34	5:40	5:45	5:53	6:01	Route 8
6:04	6:10	6:15	6:23	6:31	-
6:34	6:40	6:45	6:53	7:01	Route 8
7:34	7:40	7:45	7:53	8:01	Route 8
8:34	8:40	8:45	8:53	9:01	Route 8
9:34	9:40	9:45	9:53	10:01	-

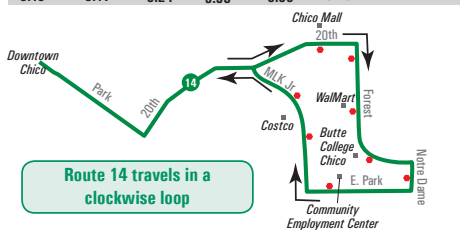
Shaded times do not operate on Friday.

14 Park/Forest/MLK

Monday - Saturday

Loop from Downtown to Forest Ave, then back via MLK

Transit Center 2nd & Salem	20th St & Park	Forest Xfer (WalMart)	E Park & MLK	20th St & Park	Transit Center 2nd & Salem	Continues on to:
		6:24	6:30	6:36	6:45	Route 15N
		6:44	6:50	6:56	7:05	Route 15N
6:50	6:57	7:04	7:10	7:16	7:25	Route 15N
7:10	7:17	7:24	7:30	7:36	7:45	Route 15N
7:50	7:57	8:04	8:10	8:16	8:25	Route 15N
8:10	8:17	8:24	8:30	8:36	8:45	Route 15N
8:50	8:57	9:04	9:10	9:16	9:25	Route 15N
9:10	9:17	9:24	9:30	9:36	9:45	-
9:50	9:57	10:04	10:10	10:16	10:25	Route 15N
10:50	10:57	11:04	11:10	11:16	11:25	Route 15N
11:50	11:57	12:04	12:10	12:16	12:25	Route 15N
12:50	12:57	1:04	1:10	1:16	1:25	Route 15N
1:50	1:57	2:04	2:10	2:16	2:25	Route 15N
2:10	2:17	2:24	2:30	2:36	2:45	Route 15N
2:50	2:57	3:04	3:10	3:16	3:25	Route 15N
3:10	3:17	3:24	3:30	3:36	3:45	Route 15N
3:50	3:57	4:04	4:10	4:16	4:25	Route 15N
4:10	4:17	4:24	4:30	4:36	4:45	Route 15N
4:50	4:57	5:04	5:10	5:16	5:25	Route 15N
5:10	5:17	5:24	5:30	5:36	5:45	Route 15N
5:50	5:57	6:04	6:10	6:16	6:25	-
6:10	6:17	6:24	6:30	6:36	6:45	Route 15N
7:10	7:17	7:24	7:30	7:36	7:45	Route 15N
8:10	8:17	8:24	8:30	8:36	8:45	Route 15N
9:10	9:17	9:24	9:30	9:36	9:45	-



Route 14 travels in a clockwise loop

EXPLAINING NEW ROUTES 14 & 17: Routes 14 & 17 replace the old Route 15S. Route 15S was one of the busiest on the system and because of heavy traffic along this corridor, plus the length of the route, it was often a challenge to stay on schedule. By dividing the route into two separate routes, and eliminating the Springfield portion, it will allow this busy route to function in a much more efficient manner. Springfield will still be serviced by Route 5.

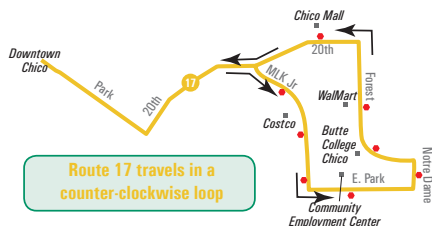
Coming from the Downtown Transit Center Routes 14 & 17 will cover the same area, with the difference being once they reach E. 20th St and MLK. Route 14 will continue down E. 20th St and service Forest and MLK in a clockwise loop, while Route 17 will turn right at that intersection and service MLK and then Forest in a counter-clockwise loop. At the Chico Transit Center (CTC), Route 14 will interline with Route 15, while Route 17 will interline with Route 16. The above maps show the direction of travel, and which stops are served by each route. Between the CTC and E. 20th/MLK all stops are served by both routes.

15 Esplanade/Lassen

Monday - Saturday

Northbound (OUT): From Downtown to Ceres/Lassen

Transit Center 2nd & Salem	Esplanade & 5th Ave	Esplanade & East	Lassen & Cohasset	Ceres & Lassen	Continues on to:
6:50	6:57	7:02	7:07	7:14	Route 15S
7:10	7:17	7:22	7:27	7:34	Route 15S
7:50	7:57	8:02	8:07	8:14	Route 15S
8:10	8:17	8:22	8:27	8:34	Route 15S
8:50	8:57	9:02	9:07	9:14	Route 15S
9:10	9:17	9:22	9:27	9:34	Route 15S
9:50	9:57	10:02	10:07	10:14	Route 15S
10:50	10:57	11:02	11:07	11:14	Route 15S
11:50	11:57	12:02	12:07	12:14	Route 15S
12:50	12:57	1:02	1:07	1:14	Route 15S
1:50	1:57	2:02	2:07	2:14	Route 15S
2:10	2:17	2:22	2:27	2:34	Route 15S
2:50	2:57	3:02	3:07	3:14	Route 15S
3:10	3:17	3:22	3:27	3:34	Route 15S
3:50	3:57	4:02	4:07	4:14	Route 15S
4:10	4:17	4:22	4:27	4:34	Route 15S
4:50	4:57	5:02	5:07	5:14	Route 15S
5:10	5:17	5:22	5:27	5:34	Route 15S
5:50	5:57	6:02	6:07	6:14	Route 15S
6:10	6:17	6:22	6:27	6:34	Route 15S
7:10	7:17	7:22	7:27	7:34	Route 15S
8:10	8:17	8:22	8:27	8:34	Route 15S
9:10	9:17	9:22	9:27	9:34	-



Route 17 travels in a counter-clockwise loop

15 Lassen/Esplanade

Monday - Saturday

Southbound (IN): From Ceres/Lassen to Downtown

Ceres & Lassen	Lassen & Cohasset	Esplanade & East	Esplanade & 5th Ave	Transit Center 2nd & Salem	Continues on to:
6:15	6:17	6:22	6:27	6:35	Route 14
6:35	6:37	6:42	6:47	6:55	Route 14
7:15	7:17	7:22	7:27	7:35	Route 14
7:35	7:37	7:42	7:47	7:55	Route 14
8:15	8:17	8:22	8:27	8:35	Route 14
8:35	8:37	8:42	8:47	8:55	Route 14
9:15	9:17	9:22	9:27	9:35	Route 14
9:35	9:37	9:42	9:47	9:55	-
10:15	10:17	10:22	10:27	10:35	Route 14
11:15	11:17	11:22	11:27	11:35	Route 14
12:15	12:17	12:22	12:27	12:35	Route 14
1:15	1:17	1:22	1:27	1:35	Route 14
2:15	2:17	2:22	2:27	2:35	Route 14
2:35	2:37	2:42	2:47	2:55	Route 14
3:15	3:17	3:22	3:27	3:35	Route 14
3:35	3:37	3:42	3:47	3:55	Route 14
4:15	4:17	4:22	4:27	4:35	Route 14
4:35	4:37	4:42	4:47	4:55	Route 14
5:15	5:17	5:22	5:27	5:35	Route 14
5:35	5:37	5:42	5:47	5:55	Route 14
6:15	6:17	6:22	6:27	6:35	-
6:35	6:37	6:42	6:47	6:55	Route 14
7:35	7:37	7:42	7:47	7:55	Route 14
8:35	8:37	8:42	8:47	8:55	Route 14

17 Park/MLK/Forest

Monday - Saturday

Loop from Downtown to MLK, then back via Forest Ave

Transit Center 2nd & Salem	20th St & Park	E Park & MLK	Forest Xfer (Bank)	20th St & Park	Transit Center 2nd & Salem	Continues on to:
7:30	7:37	7:44	7:50	7:56	8:05	Route 16N
8:30	8:37	8:44	8:50	8:56	9:05	Route 16N
9:30	9:37	9:44	9:50	9:56	10:05	Route 16N
10:30	10:37	10:44	10:50	10:56	11:05	Route 16N
11:20	11:27	11:34	11:40	11:46	11:55	Route 16N
12:20	12:27	12:34	12:40	12:46	12:55	Route 16N
1:20	1:27	1:34	1:40	1:46	1:55	Route 16N
2:30	2:37	2:44	2:50	2:56	3:05	Route 16N
3:30	3:37	3:44	3:50	3:56	4:05	Route 16N
4:30	4:37	4:44	4:50	4:56	5:05	Route 16N
5:30	5:37	5:44	5:50	5:56	6:05	Route 16N

16 Esplanade/SR99

Monday - Saturday

Northbound: From Downtown to Esplanade/Hwy 99

Transit Center 2nd & Salem	Esplanade & 5th	Rio Lindo & Parmac	East & Esplanade	Esplanade & Hwy 99	Continues on to:
7:30	7:37	7:44	7:47	7:55	Route 16S
8:30	8:37	8:44	8:47	8:55	Route 16S
9:30	9:37	9:44	9:47	9:55	Route 16S
10:20	10:27	10:34	10:37	10:45	Route 16S
11:20	11:27	11:34	11:37	11:45	Route 16S
12:20	12:27	12:34	12:37	12:45	Route 16S
1:20	1:27	1:34	1:37	1:45	Route 16S
2:30	2:37	2:44	2:47	2:55	Route 16S
3:30	3:37	3:44	3:47	3:55	Route 16S
4:30	4:37	4:44	4:47	4:55	Route 16S
5:30	5:37	5:44	5:47	5:55	Route 16S
6:30	6:37	6:44	6:47	6:55	-

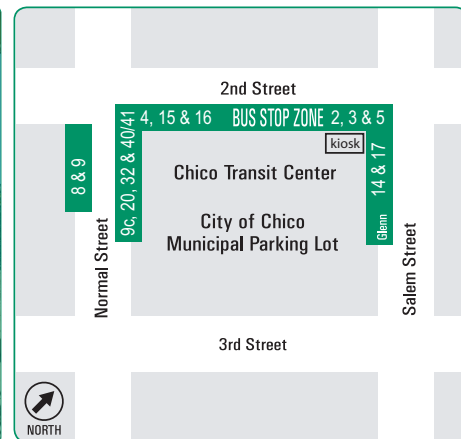
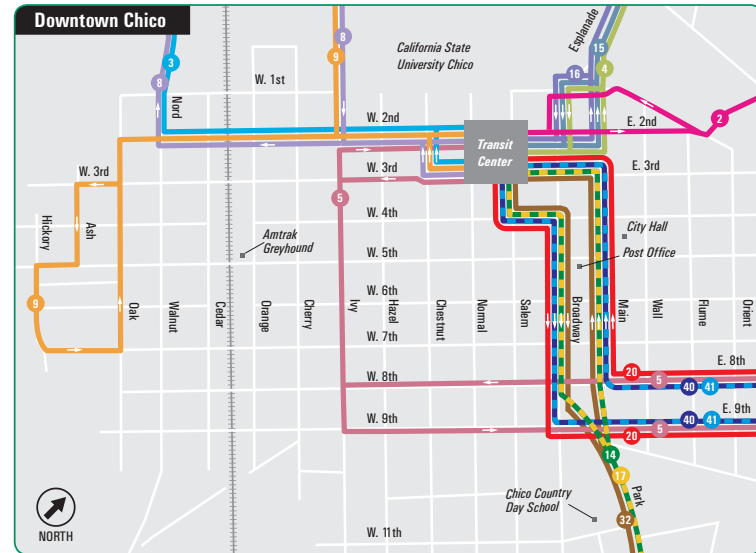
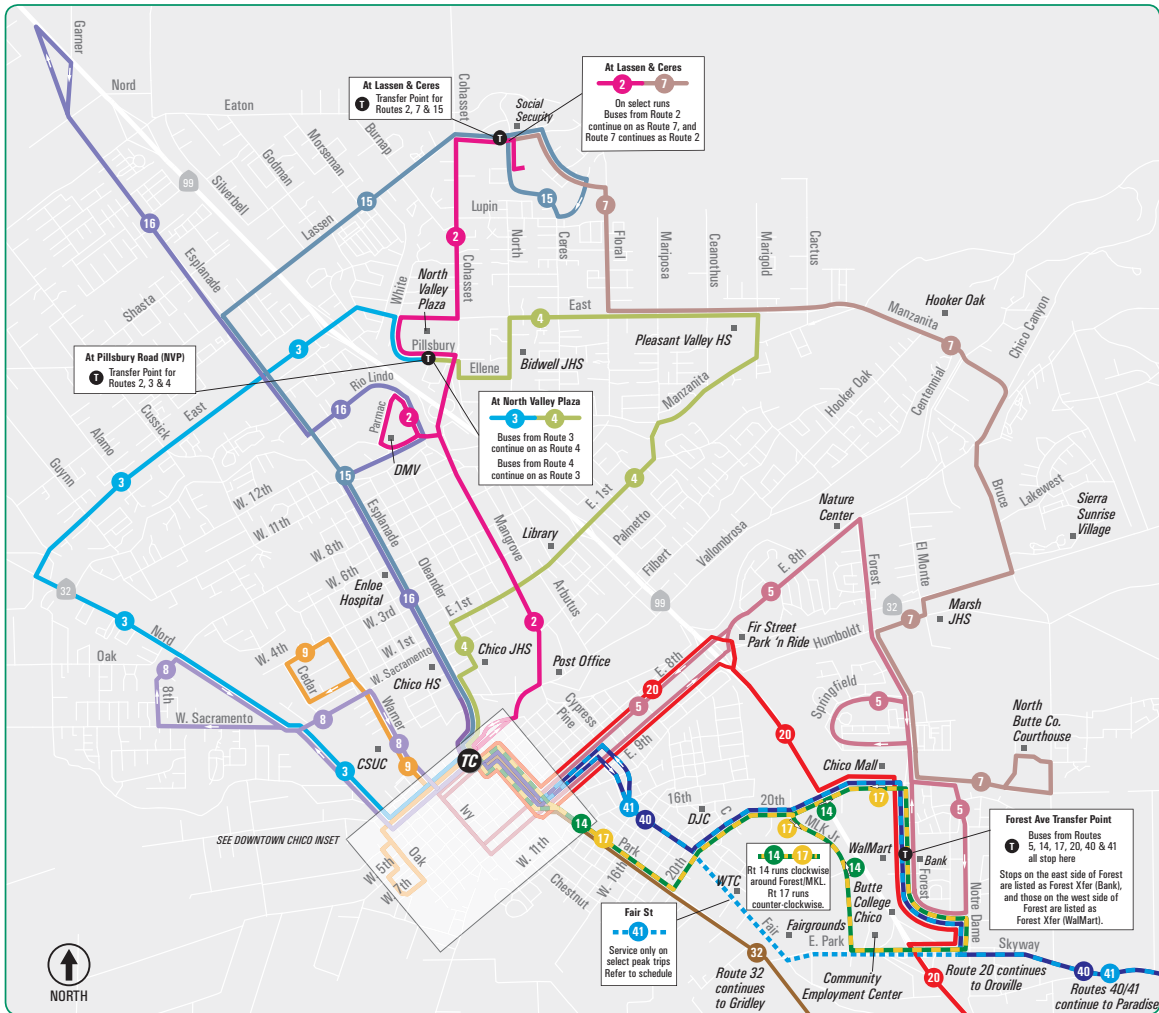
Southbound: From Esplanade/Hwy 99 to Downtown

Esplanade & Hwy 99	East & Esplanade	Rio Lindo & Parmac	Esplanade & 5th	Transit Center 2nd & Salem	Continues on to:
6:55	7:04	7:09	7:15	7:22	Route 17
7:55	8:04	8:09	8:15	8:22	Route 17
8:55	9:04	9:09	9:15	9:22	Route 17
9:55	10:04	10:09	10:15	10:22	Route 17
10:45	10:54	10:59	11:05	11:12	Route 17
11:45	11:54	11:59	12:05	12:12	Route 17
12:45	12:54	12:59	1:05	1:12	Route 17
1:45	1:54	1:59	2:05	2:12	Route 17
2:55	3:04	3:09	3:15	3:22	Route 17
3:55	4:04	4:09	4:15	4:22	Route 17
4:55	5:04	5:09	5:15	5:22	Route 17
5:55	6:04	6:09	6:15	6:22	-

Shaded trips do not operate on Saturday.



Chico Area Maps



20

Chico - Oroville

Monday - Friday

Southbound: From Chico Transit Center to Oroville

CHICO		OROVILLE		Transit Center Mitchell & Spencer	Continues on to:
Transit Center 2nd & Salem	Fir Street Park 'n Ride	Forest Xfer (WallMart)	Oroville Public Works		
5:50	6:00	-	6:25	6:40	Route 20N
6:50	7:00	-	7:25	7:40	Route 20N
7:50	8:00	-	8:25	8:40	Route 20N
8:50	8:57	9:03	9:28	9:40	Route 20N
10:50	10:57	11:03	11:28	11:40	Route 20N
12:50	12:57	1:03	1:28	1:40	Route 20N
1:50	1:57	2:03	2:28	2:40	Route 20N
2:50	2:57	3:03	3:28	3:40	Route 20N
3:50	3:57	4:03	4:28	4:40	Route 20N
4:30	4:37	4:43	5:08*	5:20	Route 20N
5:10	5:17	5:23	5:48*	6:00	Route 20N
6:10	6:17	6:23	6:48*	7:00	Route 20N

Northbound: From Oroville Transit Center to Chico

OROVILLE		CHICO		Transit Center Mitchell & Spencer	Continues on to:
Oroville Public Works	Forest Xfer (Bank)	Fir Street Park 'n Ride	Transit Center 2nd & Salem		
5:50	6:01*	6:27	6:32	6:40	Route 20S
6:50	7:01*	7:27	7:32	7:40	Route 20S
7:50	8:01	8:27	8:32	8:40	Route 20S
8:50	9:01	9:27	9:32	9:40	-
9:50	10:01	10:27	10:32	10:40	Route 20S
11:50	12:01	12:27	12:32	12:40	Route 20S
1:50	2:01	2:27	2:32	2:40	Route 20S
2:50	3:01	3:27	3:32	3:40	-
4:00	4:11	4:37	4:42	4:50	Route 20S
5:00	5:11	-	5:37	5:50	Route 20S
5:30	5:41	-	6:07	6:15	-
6:10	6:21	6:47	6:52	7:00	-
7:10	7:21	7:47	7:52	8:00	-

NOTE: Commute runs that have no time listed at the Forest Xfer stop go direct between the Chico Park 'n Ride and Oroville. They DO NOT SERVE the stops on Forest & E 20th.

* The first two runs leaving Oroville and the last three runs entering Oroville serve the Park 'n Ride lot at 3rd and Grand. The Park 'n Ride will be served immediately after the Public Works stop, so although no time is listed, plan on it arriving shortly after the corresponding times listed for Public Works.

When LEAVING Oroville: after leaving Public Works, the bus comes down 2nd St, turns right on Grand, then turns right onto 3rd St, before getting on SR 70.

When ENTERING Oroville: after going through County Center, the bus goes by the Park 'n Ride on 3rd St., then left on Grand, left on 2nd, and right on Nelson to get back on its normal route.

Regional Routes

20

Chico - Oroville

Saturday & Sunday

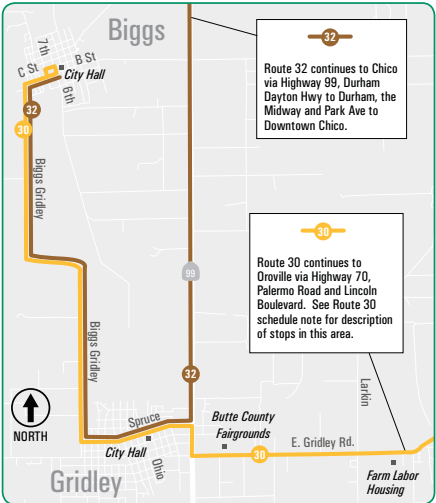
Southbound: From Chico Transit Center to Oroville

CHICO		OROVILLE		Transit Center Mitchell & Spencer	Continues on to:
Transit Center 2nd & Salem	Fir Street Park 'n Ride	Forest Xfer (WallMart)	Public Works		
7:50	7:56	8:03	8:28	8:38	Route 20N
9:50	9:56	10:03	10:28	10:38	Route 20N
11:50	11:56	12:03	12:28	12:38	Route 20N
2:10	2:16	2:23	2:48	2:58	Route 20N
4:10	4:16	4:23	4:48	4:58	Route 20N

Northbound: From Oroville to Chico Transit Center

OROVILLE		CHICO		Transit Center Feather River & Oro Dam	Continues on to:
Mitchell & Spencer	Public Works	Forest Xfer (Bank)	Fir Street Park 'n Ride		
8:43	8:52	9:02	9:28	9:33	Route 20S
10:43	10:52	11:02	11:28	11:33	Route 20S
12:43	12:52	1:02	1:28	1:33	Route 20S
3:03	3:12	3:22	3:48	3:53	Route 20S
5:03	5:12	5:22	5:48	5:53	6:00

Detailed Gridley-Biggs Area Map



30

Oroville - Biggs

Monday - Friday

Southbound: From Oroville Transit Center to Gridley and Biggs

OROVILLE	PALERMO	GRIDLEY	BIGGS	Continues on to:
Mitchell & Spencer	Lincoln & Palermo	Heritage Oaks Mall	6th & B Street	
7:45	8:06	8:23	8:37	
11:45	12:06	12:23	12:37	
3:00	3:21	3:38	3:52	

Northbound: From Biggs and Gridley to Oroville Transit Center

BIGGS	GRIDLEY	PALERMO	OROVILLE	Continues on to: - - Route 31N
6th & B Street	Heritage Oaks Mall	Lincoln & Palermo	Mitchell & Spencer	
8:42	8:54	9:10	9:32	
12:42	12:54	1:10	1:32	
4:00	4:12	4:28	4:50	

NOTE: In addition to the listed stops for Route 30 it will also serve flag stops on Lincoln Road (between Ophir and Palermo), along with the posted stop on Lincoln at Palermo. Upon request, Route 30 will stop at Feather River Industries on Kusel Road.

30

Oroville - Biggs

Saturday

Southbound: From Oroville Transit Center to Gridley and Biggs

OROVILLE	PALERMO	GRIDLEY	BIGGS	Continues on to: Route 30N Route 30N Route 30N
Mitchell & Spencer	Lincoln & Palermo	Heritage Oaks Mall	6th & B Street	
8:47	9:11	9:28	9:42	
11:47	12:11	12:28	12:42	
3:07	3:31	3:48	4:02	

Northbound: From Biggs and Gridley to Oroville Transit Center

BIGGS	GRIDLEY	PALERMO	OROVILLE	Continues on to: Route 30S Route 30S -
6th & B Street	Heritage Oaks Mall	Lincoln & Palermo	Mitchell & Spencer	
9:47	9:59	10:15	10:39	
12:47	12:59	1:15	1:40	
4:07	4:19	4:35	5:00	

NOTE: Saturday Route 30 travel through South Oroville is different than the weekend service. Please refer to the Oroville Map on page 15 for exact routing.

Check out our web site for all the latest information, including a COMPLETE LIST OF BUS STOPS by route.

www.blinetransit.com

31

Paradise - Oroville

Monday - Friday

Southbound: From Paradise Transit Center to Oroville

PARADISE		OROVILLE		Continues on to:
Almond & Birch	Clark & Wagstaff	Clark & Pearson	Public Works	
6:45 a.m.	6:53	6:58	7:23	7:33
				Route 30S

Northbound: From Oroville Transit Center to Paradise

OROVILLE		PARADISE		Continues on to:
Mitchell & Spencer	Public Works	Clark & Pearson	Clark & Wagstaff	
5:05 p.m.	5:16	5:41	5:47	5:56

NOTE: The times at Skyway/Wagstaff allow for transfers from Route 41 in the a.m. and to Route 41 in the p.m.

32

Gridley - Chico

Monday - Friday

Northbound: From Biggs/Gridley to Chico

BIGGS		GRIDLEY		DURHAM		CHICO	
Biggs City Hall	Spruce & SR 99	Midway Dur/Day Hwy	Transit Center 2nd & Normal				
6:40 a.m.	6:51	7:21	7:40				

Southbound: From Chico to Gridley/Biggs

CHICO		DURHAM		GRIDLEY		BIGGS	
Transit Center 2nd & Normal	Midway Dur/Day Hwy	Spruce & SR 99	Biggs City Hall				
5:20 p.m.	5:36	6:08	6:20				



24 Thermalito

Monday - Friday

Transit Center Mitchell & Spencer	14th & Grand	Public Works	Transit Center Mitchell & Spencer	Continues on to:
6:34	6:48	7:01	7:10	Route 27
7:34	7:48	8:01	8:10	Route 27
8:34	8:48	9:01	9:10	Route 27
9:34	9:48	10:01	10:10	-
11:34	11:48	12:01	12:10	Route 27
12:34	12:48	1:01	1:10	Route 27
1:34	1:48	2:01	2:10	Route 27
2:34	2:48	3:01	3:10	Route 27
3:54	4:08	4:21	4:30	Route 27
4:54	5:08	5:21	5:30	Route 27
5:54	6:08	6:21	6:30	Route 27
6:54	7:08	7:21	7:30	-

NOTE: Route 24 is timed to connect with the Northbound Route 20 at Butte County Public Works for transferring to Chico.



26 Olive Highway

Monday - Friday

Transit Center Mitchell & Spencer	D St & Myers	Gold Country Casino	Kelly Ridge & Royal Oaks (A)	Oroville Hospital	Orange & Acacia (B)	Transit Center Mitchell & Spencer	Continues on to:
6:33	6:37	6:45	6:54	7:05	-	7:07	Route 25
7:33	7:37	7:45	-	7:50	7:56	8:01	Route 25
8:33	8:37	8:45	8:54	9:05	-	9:07	Route 25
9:33	9:37	9:45	-	9:50	9:56	10:01	Route 25
10:33	10:37	10:45	10:54	11:05	-	11:07	Route 25
11:33	11:37	11:45	-	11:50	11:56	12:01	Route 25
1:53	1:57	2:05	-	2:10	2:16	2:21	Route 25
2:53	2:57	3:05	3:14	3:25	-	3:27	Route 25
3:53	3:57	4:05	-	4:10	4:16	4:21	Route 25
4:53	4:57	5:05	5:14	5:25	-	5:27	Route 25
5:53	5:57	6:05	-	6:10	6:16	6:21	Route 25

Light numbers in the schedule are AM. Bold are PM.

Oroville Local Routes

27 South Oroville

Monday - Friday

Transit Center Mitchell & Spencer	Las Plumas HS	Myers & D St	Transit Center Mitchell & Spencer	Continues on to:
7:10	7:21	7:25	7:30	Route 24
8:10	8:21	8:25	8:30	Route 24
9:10	9:21	9:25	9:30	Route 24
11:10	11:21	11:25	11:30	Route 24
12:10	12:21	12:25	12:30	Route 24
1:10	1:21	1:25	1:30	Route 24
2:10	2:21	2:25	2:30	Route 24
3:10	3:21	3:25	3:30	Route 24
4:30	4:41	4:45	4:50	Route 24
5:30	5:41	5:45	5:50	Route 24
6:30	6:41	6:45	6:50	Route 24

25 Oro Dam

Monday - Friday

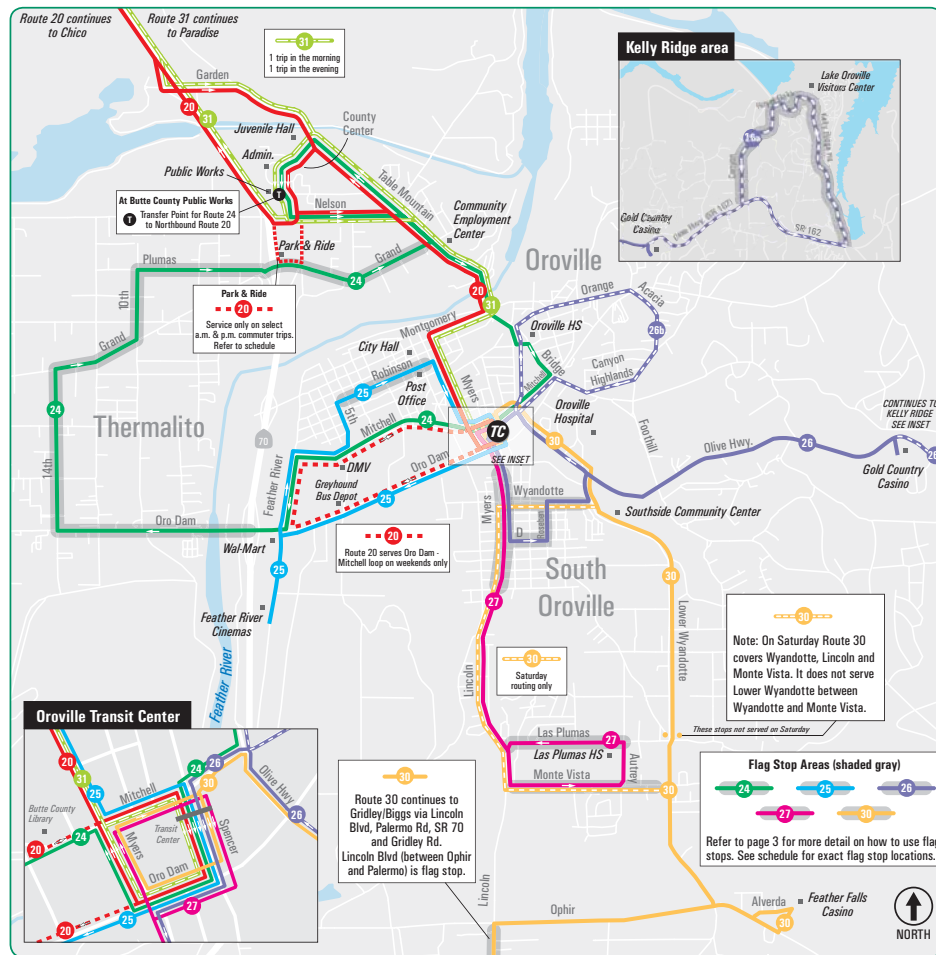
Transit Center Mitchell & Spencer	Feather River Cinemas	Transit Center Mitchell & Spencer	Continues on to:
6:12	6:19	6:30	Route 26
7:12	7:19	7:30	Route 26
8:12	8:19	8:30	Route 26
9:12	9:19	9:30	Route 26
10:12	10:19	10:30	Route 26
11:12	11:19	11:30	Route 26
12:12	12:19	12:30	-
2:32	2:39	2:50	Route 26
3:32	3:39	3:50	Route 26
4:32	4:39	4:50	Route 26
5:32	5:39	5:50	Route 26
6:32	6:39	6:50	-

NOTE: Flag stop areas on Route 24 include Thermalito east of SR 70 and Grand Avenue between SR 70 and Table Mountain Blvd. Flag stop areas on Route 25 include Robinson between 5th & Lincoln.

Flag stop areas on Routes 26 & 27 in South Oroville include Myers, D St, Roseben, Wyandotte, Monte Vista and Las Plumas. Flag stop area on Route 26a includes the entire Kelly Ridge loop north of SR 162. Refer to Oroville map for more details.



Oroville Area Route Map



Visit us on-line for schedules, detailed route maps, bus stop locations and more information about B-Line fixed route and paratransit service: www.blinetransit.com
Keep up to date with Rider Alerts on Facebook: www.facebook.com/blinetransit

40 Paradise - Chico Monday - Friday

Eastbound: From Chico to Paradise (Clockwise)

CHICO		PARADISE			Continues on to:
Transit Center 2nd & Salem	Forest Xfer (WalMart)	Almond & Birch	up Skyway Skyway & Wagstaff	down Clark Almond & Birch	
6:50	7:02	7:24	7:31	7:43	Route 40W
8:50	9:02	9:24	9:31	9:43	Route 40W
10:50	11:02	11:24	11:31	11:43	Route 40W
12:50	1:02	1:24	1:31	1:43	Route 40W
3:10	3:22	3:44	3:51	4:03	Route 40W
4:10	4:22	4:44	4:51	5:03	Route 40W
5:30	5:42	6:04	6:11	6:23	Route 40W
6:10	6:22	6:44	6:51	7:03	Route 40W

Westbound: From Paradise to Chico (Counterclockwise)

PARADISE		CHICO			Continues on to:
Almond & Birch	up Clark Skyway & Wagstaff	down Skyway Almond & Birch	Forest Xfer (Bank)	Transit Center 2nd & Salem	
6:00	6:14	6:21	6:43	6:56	Route 41E
7:44	7:58	8:05	8:27	8:40	Route 40E
9:44	9:58	10:05	10:27	10:40	Route 40E
11:44	11:58	12:05	12:27	12:40	Route 40E
1:44	1:58	2:05	2:27	2:40	Route 40E
4:04	4:18	4:25	4:47	5:00	-
5:24	5:38	5:45	6:07	6:20	-
6:24	6:38	6:45	7:07	7:20	-
-	-	7:04	7:26	-	-

Note: Route 40 Express, commute service

Because of the popularity of the 7 a.m. Route 41 into Chico, B-Line has added a special Route 40X. It leaves the Paradise Transit Center at 6:44 a.m. and follows the Westbound route through Paradise. Once in Chico, it heads straight to the Chico Transit Center (bypassing Forest and making only one stop at the Chico Park 'n Ride), arriving downtown around 7:35 a.m. It does not operate during the Chico State summer or winter breaks.



Paradise Local and Regional Routes

40 Paradise - Chico Saturday

Eastbound: From Chico to Paradise (Clockwise)

CHICO		PARADISE			Continues on to:
Transit Center 2nd & Salem	Forest Xfer (WalMart)	Almond & Birch	up Skyway Skyway & Wagstaff	down Clark Almond & Birch	
7:50	8:02	8:24	8:31	8:43	Route 40W
9:50	10:02	10:24	10:31	10:43	Route 40W
11:50	12:02	12:24	12:31	12:43	Route 40W
2:10	2:22	2:44	2:51	3:03	Route 40W
4:10	4:22	4:44	4:51	5:03	Route 40W
6:10	6:22	6:44	6:51	7:03	-

Westbound: From Paradise to Chico (Counterclockwise)

PARADISE		CHICO			Continues on to:
Almond & Birch	up Clark Skyway & Wagstaff	down Skyway Almond & Birch	Forest Xfer (Bank)	Transit Center 2nd & Salem	
8:44	8:58	9:05	9:27	9:40	Route 40E
10:44	10:58	11:05	11:27	11:40	Route 40E
12:44	12:58	1:05	1:27	1:40	Route 40E
3:04	3:18	3:25	3:47	4:00	Route 40E
5:04	5:18	5:25	5:47	6:00	Route 40E

On Saturday the Route 40 bus at 12:31 at Skyway & Wagstaff will then service the Route 41 Magalia area. After serving Magalia, it will travel down Clark, reaching the Paradise Transit Center at 1:25, then continuing down the hill to Chico.

40 Paradise - Chico Sunday

Eastbound: From Chico to Paradise (Clockwise)

CHICO		PARADISE			Continues on to:
Transit Center 2nd & Salem	Forest Xfer (WalMart)	Almond & Birch	up Skyway Skyway & Wagstaff	down Clark Almond & Birch	
9:50	10:02	10:24	10:31	10:43	Route 40W
11:50	12:02	12:24	12:31	12:43	Route 40W
2:10	2:22	2:44	2:51	3:03	Route 40W
4:10	4:22	4:44	4:51	5:03	Route 40W

Westbound: From Paradise to Chico (Counterclockwise)

PARADISE		CHICO			Continues on to:
Almond & Birch	up Clark Skyway & Wagstaff	down Skyway Almond & Birch	Forest Xfer (Bank)	Transit Center 2nd & Salem	
10:44	10:58	11:05	11:27	11:40	Route 40E
12:44	12:58	1:05	1:27	1:40	Route 40E
3:04	3:18	3:25	3:47	4:00	Route 40E
5:04	5:18	5:25	5:47	6:00	Route 40E

41 Magalia - Chico Monday - Friday

Eastbound: From Chico Transit Center to Magalia

CHICO		PARADISE		MAGALIA		Continues on to:
Transit Center 2nd & Salem	Forest Xfer (WalMart)	Almond & Birch	Skyway & Wagstaff (Holiday Mkt)	Lakeridge	Skyway & Colter	
7:20	7:32	7:54	8:01	8:13	8:26	Route 41W
9:50	10:02	10:24	10:31	10:43	10:56	Route 41W
12:20	12:32	12:54	1:01	1:13	1:26	Route 41W
2:50	3:02	3:24	3:31	3:43	3:56	Route 41W
3:50	Fair	4:24	4:31	4:43	4:56	Route 41W
5:10	5:22	5:44	5:51	6:03	6:24	Route 41W

Westbound: From Magalia to Chico Transit Center

MAGALIA		PARADISE		CHICO		Continues on to:
Skyway & Colter (Holiday Mkt)	Lakeridge	Skyway & Wagstaff	Almond & Birch	Forest Xfer (Bank)	Transit Center 2nd & Salem	
5:50	5:59	6:12	(transfer to Route 40 to continue down Skyway)			
6:35	6:44	6:57	7:04	Fair	7:39	
8:26	8:35	8:48	8:55	9:17	9:30	Route 41E
10:56	11:05	11:18	11:25	11:47	12:00	Route 41E
1:26	1:35	1:48	1:55	2:17	2:30	Route 41E
3:56	4:05	4:18	4:25	4:47	5:00	Route 41E
4:56	5:05	5:18	5:25	5:47	6:00	
6:24	6:33	6:46	6:53			

On the times marked with a Fair, the bus will travel around the Nimshew, Carnegie, Colter loop BEFORE the scheduled time at Skyway & Colter. If you are catching the bus along this loop please be ready approximately 5-10 minutes before the posted time. The first run in the morning begins at Skyway/Rosewood at 5:37 a.m.

NOTE: Flag stop areas in Magalia include all stops not on the Skyway or Lakeridge.

Fair The bus does not serve Forest Ave/E 20th St on these select trips. Instead it travels via Fair Street, serving the Work Training Center, at 7:26 a.m. and 3:57 p.m. Please refer to Chico Map for exact routing.

41 Magalia - Chico Saturday

MAGALIA		PARADISE		CHICO	
Skyway & Wagstaff	Skyway & Colter	Skyway & Wagstaff	Almond & Birch	Transit Center 2nd & Salem	Continues on to:
9:45	10:10	10:31			
12:32	12:55	1:15	Fair		
5:18	5:43	6:03			

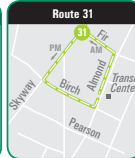
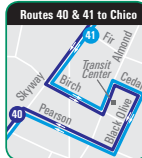
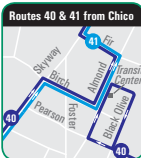
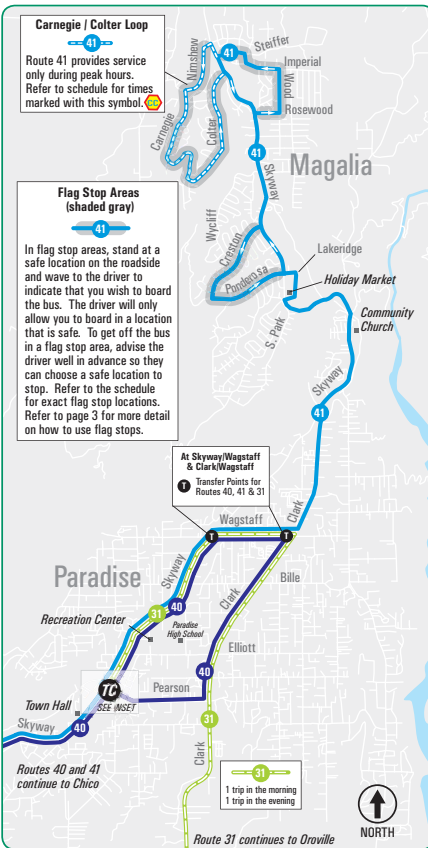
NOTE: Arrival times at Skyway & Wagstaff allow for transferring to/from Route 40.

Fair Midday run continues down Clark (as Rt 40) to Paradise TC and then to Chico

Paradise Transit Center

NOTE: The Paradise Transit Center is located on Almond Street, between Birch and Cedar. All routes serving Paradise use this location. This includes Routes 31, 40 & 41. Please refer to map inserts on the right for exact route configuration.

Detailed Paradise Area Map



Bicycles

Bike racks are located on the front of all B-Line buses. Racks are available on a first-come, first-served basis. Riders are responsible for loading and unloading bicycles. Drivers cannot assist with the loading or unloading of bikes. Please tell the driver before you load your bike. When you get off the bus, ask the driver to wait while you remove your bike from the rack. After you have removed the bike, wave to the driver to indicate it is safe to drive away.

Bikes are not allowed inside the vehicles, with the following exception: If it's the last intercity run of the day, all the racks are full, and there is room inside the bus to safely put the bike (meaning not overcrowded with passengers). Driver discretion.

Passengers use the bike racks at their own risk. B-Line assumes no responsibility for damage or loss to the bicycle or any items thereon.

Disabled and Elderly Services

All B-Line vehicles are fully equipped with wheelchair lifts/ramps and a securement area with space for two mobility devices. The bus operator will provide assistance with normal boarding or exiting, securement, and operation of the lift. Any additional assistance would require use of a Personal Care Attendant (PCA).

B-Line drivers are required to secure all mobility devices before leaving the bus stop. For safety reasons, B-Line recommends using your own seat belt to secure yourself in your mobility device. All riders are strongly encouraged to use the shoulder and lap belts provided on the vehicles.

Most B-Line buses kneel by lowering the front steps for easier boarding by passengers with mobility limitations. Please let the operator know if you need to use the bus kneeling feature upon boarding or exiting.



B-Line Paratransit

The schedules in this brochure are for the regular fixed route bus system. B-Line also provides Americans with Disabilities Act (ADA) complementary Paratransit service. ADA Paratransit is a service for persons that have impairments that prevent them from using the fixed route system.

To be eligible for B-Line Paratransit, riders must complete a Paratransit application. Additional "Dial-a-Ride" services may be available to non-ADA-qualified individuals, including seniors 70 years of age or older. To register for these services, call B-Line's administrative office at (530) 809-4616. At your request, an application packet will be mailed to you explaining registration and eligibility certification procedures.

B-Line Paratransit is \$2.75 for a one-way trip. Two Ride Passes are available for \$5.50, as are \$25 & \$50 value cards.

For more information, pick up the B-Line Paratransit Rider's Guide or go to www.blinetransit.com.


B-Line grants all citizens equal access to its transportation services and is committed to ensuring that no person is excluded from participation in, or denied the benefits of its services on the basis of race, color or national origin. B-Line will not discriminate against qualified individuals on the basis of disability in its services, programs, or activities. See our website for full details.

Title VI, Civil Rights Act (1964); Title II, Americans with Disabilities Act (1990)

Other Transit Providers

Other transit systems operating in Butte County include:

 **The Gridley Golden Feather Flyer** is the Paratransit service for the Gridley area, (530) 370-1945.

 **Glenn Ride** offers service between Butte County and Glenn County, with seven daily trips M-F and three times on Saturday, (888) 800-7433.

 **Greyhound Bus Lines** provides daily service to and from Oroville and Chico, (800) 231-2222.

Boarding the Bus

As the bus approaches the bus stop, stand near the bus stop sign and make sure the driver can see you. Stay out of the street at all times.

Some bus stops are served by more than one route. Check the route number on the destination sign above the windshield or ask the driver if you are unsure.

Have exact fare, a pass or transfer ready when you board the bus. **The driver cannot provide change if you pay more than the posted fare.** If you will need a transfer to complete your trip, let the driver know when you board the bus. If you are paying for multiple passengers, please let the driver know before inserting your cash fare.



Exiting the Bus

When you see the bus nearing your destination or transfer point, signal to the driver you want to get off. Please give enough notice so the driver can make a smooth stop. Depending on the type of bus, press the yellow strip, push the yellow button or pull the cord above the window. The driver will stop at the next bus stop. If you are not familiar with the area, ask the driver to let you know when the bus is nearing your destination.

Flag Stops

For most B-Line routes, passengers must get on or off the bus at designated bus stops, marked by bus stop signs. Flag stop areas are sections of some bus routes where passengers may board at any safe location, whether or not a bus stop sign is posted. Within a flag stop area, it is necessary to "flag" the approaching bus that you wish to board. Routes that have flag stop areas are 24, 25, 26, 27, 30 and 41. See the Oroville and Paradise route maps for more detail.

To "flag" a bus, stand at a safe location on the roadside where the driver can see you. Wave to the approaching bus so the driver knows you wish to board. The driver will stop where it is safe to do so to let you on. To get off the bus at a flag stop, advise the driver well in advance so he or she can determine a safe location to stop.

Rider Rules of Conduct

Rules ensure safety and comfort for all passengers and the driver. We ask that riders observe the **Rules of Conduct** while on the bus. Some examples of the rules include, but are not limited to:

- No eating, drinking or smoking on board.
- No standing in front of the "standee line" while bus is in motion.
- No unnecessary conversation with the driver.
- No abusive, threatening or obscene language or actions.
- No radios or other sound-generating equipment may be used without headphones aboard the vehicles.
- No hazardous materials or weapons of any kind shall be brought on board.
- No animals, except service animals, shall be allowed on board, unless in a secured cage.
- No unnecessary barking or disruptive service animals
- No signs or other materials may be placed on the bus except by transit management.
- No marking, etching, cutting or damaging the bus in any way.
- No obstructions are allowed in the aisle. Strollers must be closed while in transport.
- No illegal activity of any kind will be tolerated while on board the bus.
- Shoes and shirts required to ride the bus.

Depending on the severity of the violation, the following penalties may be enforced for riders who violate any of the Rider Rules of Conduct:

- One (1) violation will result in a verbal warning.
- Two (2) violations will result in a written warning.
- Three (3) or more violations will result in suspension of service for a minimum of 30 days.

Note: Riders who engage in physical abuse or cause physical injury to another rider or driver may be subject to immediate and permanent suspension and possible criminal prosecution.

An appeals process allows riders the opportunity to appeal warnings or suspensions for violations of the Rider Rules of Conduct. Appeals must be made in writing within 30 days (326 Huss Drive, Suite 150, Chico, CA 95928). For more information, please call (530) 809-4616.