

## Bus Pass Sale Locations

You can purchase B-Line tickets and passes at:

- **Chico Transit Center\***, corner of 2nd & Salem, Chico
- **B-Line Admin Office\***, 326 Huss Drive, Ste 150, Chico
- **Paradise Town Hall**, 5555 Skyway, Paradise
- **Oroville City Hall**, 1735 Montgomery Street, Oroville
- **Gridley City Hall**, 685 Kentucky Street, Gridley
- **Butte County Public Works**, 7 County Center Drive, Oro.

For **bulk ticket sales**, please contact the B-Line administrative office at 809-4616. Note: All locations accept cash or checks.

\*Credit cards accepted at these locations.

# B-Line

## Butte Regional Transit

## Schedules & System Maps



## Hours / Days of Operation

B-Line operates seven days a week. Some routes do not operate every day. Check the timetable of the individual route for exact days and hours of operation. Service is not provided on New Year's Day, Memorial Day, Independence Day (July 4), Labor Day, Thanksgiving and Christmas.

# B-Line

## Butte Regional Transit

326 Huss Drive, Suite 150, Chico, CA 95928

### Local and Regional Service for:

**Chico   Oroville • Paradise • Gridley**  
**Biggs   Thermalito • Magalia   Palermo**

Effective  
September 1, 2019

[www.blinetransit.com](http://www.blinetransit.com)

B-Line: Butte Regional Transit

Welcome to B-Line, Butte County’s regional public transit system! You can use B-Line fixed routes to travel locally in Chico, Oroville and Paradise, or to travel between communities throughout Butte County. With a simplified fare and transfer policy, using transit in Butte County is easier than ever, and a great way to save on high gas prices.



How to Read the Schedule

Routes on the maps are color-coded to match the schedule information. Each route schedule shows selected time points listed from left to right. Light times are a.m., while **Bold** times are p.m. Sometimes a bus continues service as another route, which is listed at the right side of the schedule.

Read across the schedule from your boarding time to find the time the bus will arrive at your destination. **Although only a few selected time points are listed for each route, the bus will pick up or drop off passengers at any bus stop along the route (a complete list of stops is available on our web site).** You can estimate the time the bus will be at your stop by looking at the nearest time points. You can use the Map My Bus app to confirm exact arrival time.

Approximate Route Frequencies (in minutes)

Bus Routes	Name	Peak *	Midday**	Saturday	Sunday	Schedule on Page #
2	Mangrove	60	60	60	-	4
3	Nord/East	30	60	60	-	4
4	First/East	30	60	60	-	5
5	East 8th St.	30	60	60	-	5
7	Bruce/Manzanita	60	1 midday trip	-	-	6
8	Nord	30	30	-	-	7
9	Warner/Oak	30	30	-	-	7
14	Park/Forest/MLK	30	60	60	-	8
15	Esplanade/Lassen	20	30	30	-	8
16	Esplanade/SR99	60	60	60	-	9
17	Park/MLK/Forest	30	60	60	-	9
20	Chico - Oroville	60	60	120	120	12
24	Thermalito	60	60	-	-	14
25	Oro Dam	60	60	-	-	14
26	Olive Hwy/Kelly Ridge	60	60	-	-	14
27	South Oroville	60	60	-	-	14
30	Oroville - Biggs	3 trips / day		3 trips / day	-	13
31	Paradise - Oroville	1 morning / 1 evening trip		-	-	13
32	Gridley - Chico	1 morning / 1 evening trip		-	-	13
40	Paradise - Chico	60/120	120	120	120	16
41	Magalia - Chico	120	120	-	-	17
52	Chico Airport Express	60	1 midday trip	-	-	18

Transit Center

\* 6:30 AM - 9:30 AM and 3:00 PM - 6:00 PM

\*\* 9:30 AM - 3:00 PM

Making Changes to Serve You Better

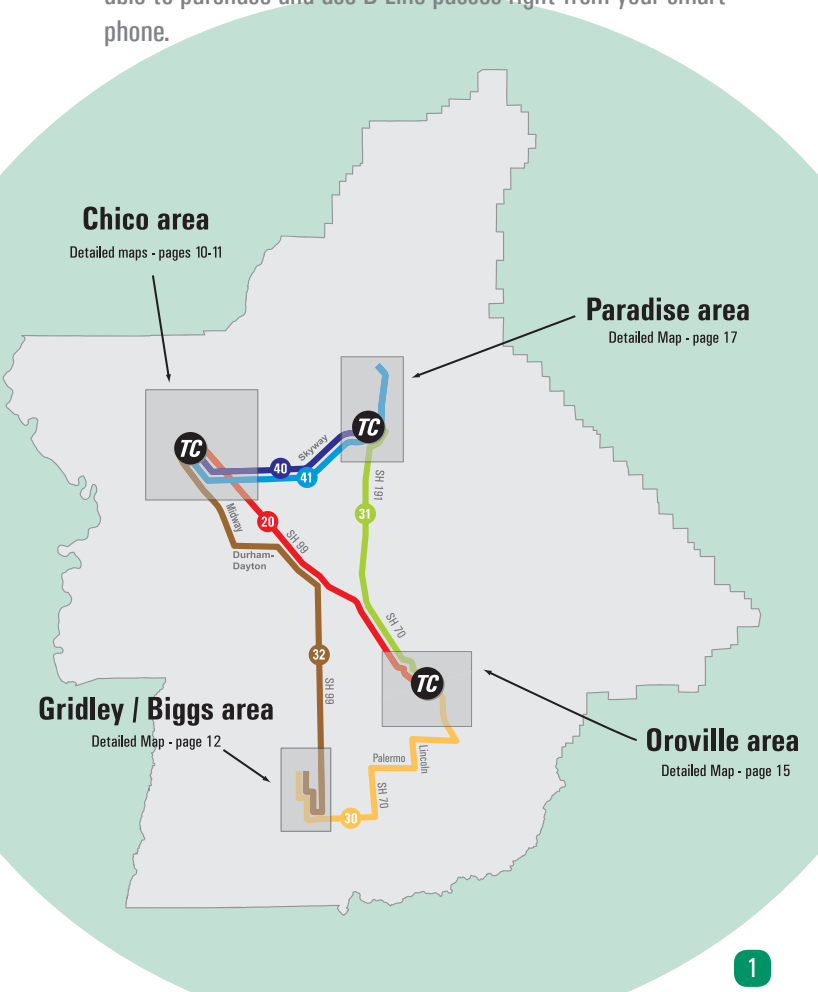
B-Line is always working to bring you better service. To make the B-Line as efficient as possible, we continually monitor our routes and review comments received from passengers, and whenever possible implement changes to improve the service, making it more reliable and convenient for our customers.

The main changes in this brochure are the **modifications to Routes 31, 40 & 41 due to the Camp Fire** (pages 13, 16 & 17).

A **new fare table** (page 2) has been implemented, and took affect on September 1, 2019

In Oroville, **route 25 has returned back to its original pattern** (heading down and back on Feather River Blvd), and no longer travels via 5th Ave and Cal Oak (page 15).

Finally, a **Mobile Fare App** is coming soon (page 3). You will be able to purchase and use B-Line passes right from your smart phone.



## Fares

	Local Service	Regional Service
Cash	L	R
Regular	\$ 1.75	\$ 2.40
Discount *	\$ 0.85	\$ 1.20
Youth (6-18)	\$ 1.25	\$ 1.75
Child (under 6)	2 free **	2 free **
<b>2-Ride Pass</b>		
Regular	\$ 3.50	\$ 4.80
Discount *	\$ 1.70	\$ 2.40
Youth (6-18)	\$ 2.50	\$ 3.50
<b>10-Ride Pass</b>		
Regular	\$ 15.75	\$ 21.60
Discount *	\$ 7.65	\$ 10.80
Youth (6-18)	\$ 11.25	\$ 15.75
<b>30-Day Pass</b>		
Regular	\$ 43.50	\$ 57.50
Discount *	\$ 21.50	\$ 30.00
Youth (6-18)	\$ 31.25	\$ 40.00
<b>All-Day Pass</b>		

For \$5.00 an All Day Pass can be purchased directly from the bus driver for unlimited access to the entire system for the day.

\* Discount fares apply to seniors (65 or older with proof of age), disabled and those with a valid medicare card.

\*\* Two children ride free with each paying adult. Children under 6 need an adult to ride.

## Contact Us

For questions about schedules, routes or lost & found call:

**342-0221 (in Chico/Paradise)**  
or **toll free 1-800-822-8145**

Customer Service phone hours are:

Monday-Friday 6 a.m.-10 p.m. Saturday/Sunday 8 a.m.-6 p.m.

A Customer Service Representative is also available at the Chico Transit Center Monday-Friday 7:30 a.m. - 5:30 p.m.

Lost & Found items will be kept 30 days. Items can be claimed between the hours of 9-5 at the bus yard, 326 Huss Dr, Chico.

You can also visit us on-line for more information, including bus stop locations at: [www.blinetransit.com](http://www.blinetransit.com)



Keep up-to-date with **Rider Alerts** on Facebook:  
[www.facebook.com/blinetransit](http://www.facebook.com/blinetransit)

## Rider Rules of Conduct

Rules ensure safety and comfort for all passengers and the driver. We ask that riders observe the **Rules of Conduct** while on the bus. Some examples of the rules include, but are not limited to::

- No eating, drinking or smoking on board.
- No standing in front of the "standee line" while bus is in motion.
- No unnecessary conversation with the driver.
- No abusive, threatening or obscene language or actions.
- No radios or other sound-generating equipment may be used without headphones aboard the vehicles.
- No hazardous materials or weapons of any kind shall be brought on board.
- No animals, except service animals, shall be allowed on board, unless in a secured cage.
- No unnecessary barking or disruptive service animals
- No signs or other materials may be placed on the bus except by transit management.
- No marking, etching, cutting or damaging the bus in any way.
- No obstructions are allowed in the aisle. Strollers must be closed while in transport.
- No illegal activity of any kind will be tolerated while on board the bus.
- Shoes and shirts required to ride the bus.

Depending on the severity of the violation, the following penalties may be enforced for riders who violate any of the Rider Rules of Conduct:

- One (1) violation will result in a verbal warning.
- Two (2) violations will result in a written warning.
- Three (3) or more violations will result in suspension of service for a minimum of 30 days.

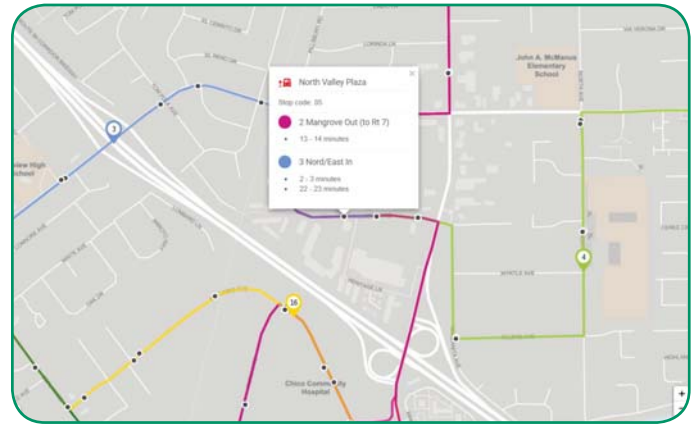
**Note:** Riders who engage in physical abuse or cause physical injury to another rider or driver may be subject to immediate and permanent suspension and possible criminal prosecution.

An appeals process allows riders the opportunity to appeal warnings or suspensions for violations of the Rider Rules of Conduct. Appeals must be made in writing within 30 days (326 Huss Drive, Suite 150, Chico, CA 95928). For more information, please call (530) 809-4616.

# Map My Bus

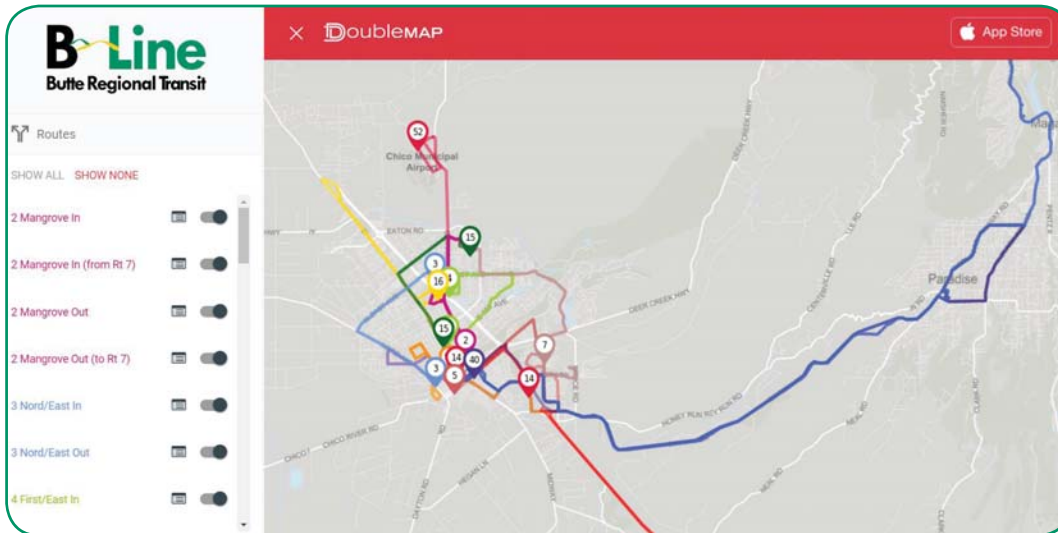
B-Line's new Map My Bus gives you direct access to Real-Time bus information. With this new feature you can now map the location of your bus AND find its actual arrival time at your stop.

You can access this on your browser at our website, [blinetransit.com](http://blinetransit.com), or on your mobile device by downloading the DoubleMap app from the app store and selecting "Butte Regional Transit" as your system.



Once at the map, you can select all the routes, or just the ones you are interested in. You then click on whatever stop you want information for and the actual arrival time will be displayed. On the app, you can also save your favorite stops for quick reference.

You can also use the text message feature by texting the Bus Stop ID# to 5309245533 and you will receive an immediate reply of the arrival time. *(We know the number is long, but after you have used it once, add it to your contacts, and name it something simple, like "Map My Bus.")*



## B-Line Trip Planning with Google Maps



B-Line has partnered with Google Maps to provide Trip Planning on the B-Line using the Transit feature in Google Maps. This feature is available on Google Maps and on the B-Line web site.

With the Trip Planner, a rider can simply enter the origin and destination of a trip and the Trip Planner will provide options to let you easily select the most convenient trip. To make it even easier, if you don't know the address, you can enter a street intersection, or even a business name, and your trip options will be available immediately. Trips can also be filtered by arrival time, departure time, less walking, or fewer transfers.

## Mobile Ticketing (Coming Soon)



B-Line is excited to announce that Mobile Ticketing will be coming soon (expected to be ready in Fall 2019). Passengers will be able to purchase, store and use passes right from their smart phone. Check out the B-Line website for more information, [blinetransit.com](http://blinetransit.com).


## Northbound: From Downtown to Ceres/Lassen

Transit Center 2nd & Salem	Mangrove & 5th	Parmac & Rio Lindo	North Valley Plaza	Ceres & Lassen	Continues on to:
6:50	6:57	7:02	7:06	7:14	Route 7S
7:50	7:57	8:02	8:06	8:14	Route 7S
8:20	8:27	8:32	8:36	8:44	-
8:50	8:57	9:02	9:06	9:14	Route 7S 2S
9:50	9:57	10:02	10:06	10:14	Route 2S
10:50	10:57	11:02	11:06	11:14	Route 2S
11:50	11:57	12:02	12:06	12:14	Route 7S 2S
12:50	12:57	1:02	1:06	1:14	Route 2S
1:50	1:57	2:02	2:06	2:14	Route 2S
2:10	2:17	2:22	2:26	2:34	Route 7S
3:10	3:17	3:22	3:26	3:34	Route 7S 2S
4:10	4:17	4:22	4:26	4:34	Route 7S 2S
5:10	5:17	5:22	5:26	5:34	-
6:10	6:17	6:22	6:26	6:34	Route 2S
7:10	7:17	7:22	7:26	7:34	Route 2S
8:10	8:17	8:22	8:26	8:34	-

## Southbound: From Ceres/Lassen to Downtown

Ceres & Lassen	North Valley Plaza	Parmac & Rio Lindo	Mangrove & 5th	Transit Center 2nd & Salem	Continues on to:
6:15	6:21	6:26	6:29	6:40	Route 2N
7:15	7:21	7:26	7:29	7:40	Route 2N
7:45	7:51	7:56	7:59	8:10	Route 2N
8:15	8:21	8:26	8:29	8:40	Route 2N
9:15	9:21	9:26	9:29	9:40	Route 2N
10:15	10:21	10:26	10:29	10:40	Route 2N
11:15	11:21	11:26	11:29	11:40	Route 2N
12:15	12:21	12:26	12:29	12:40	Route 2N
1:15	1:21	1:26	1:29	1:40	Route 2N
2:15	2:21	2:26	2:29	2:40	-
3:35	3:41	3:46	3:49	4:00	Route 2N
4:35	4:41	4:46	4:49	5:00	Route 2N
5:35	5:41	5:46	5:49	6:00	Route 2N
6:35	6:41	6:46	6:49	7:00	Route 2N
7:35	7:41	7:46	7:49	8:00	Route 2N

2S On Saturday, this bus continues as Route 2 southbound.

 **ROUTE 2/7 INTERLINE AT CERES/LASSEN:** When Route 2 continues on as Route 7 at Ceres & Lassen, it stays on Lassen and DOES NOT turn onto Ceres. When Route 2 Northbound continues on as Route 2 Southbound, it turns on Ceres and turns around on Diablo Avenue.

Shaded trips do not  
operate on Saturday.

## Chico Local Routes

## Northbound (OUT): From Downtown to North Valley Plaza

Transit Center 2nd & Salem	Nord & W 8th Ave	East & Nord	East & Esplanade	North Valley Plaza	Continues on to:
6:50	6:59	7:01	7:06	7:11	Route 4S
7:50	7:59	8:01	8:06	8:11	Route 4S
8:50	8:59	9:01	9:06	9:11	Route 4S
9:50	9:59	10:01	10:06	10:11	Route 4S
10:50	10:59	11:01	11:06	11:11	Route 4S
11:50	11:59	12:01	12:06	12:11	Route 4S
12:50	12:59	1:01	1:06	1:11	Route 4S
1:50	1:59	2:01	2:06	2:11	Route 4S
2:50	2:59	3:01	3:06	3:11	-
3:10	3:19	3:21	3:26	3:31	Route 4S
4:10	4:19	4:21	4:26	4:31	Route 4S
5:10	5:19	5:21	5:26	5:31	Route 4S
6:10	6:19	6:21	6:26	6:31	Route 4S
7:10	7:19	7:21	7:26	7:31	Route 4S
8:10	8:19	8:21	8:26	8:31	Route 4S

## Southbound (IN): From North Valley Plaza to Downtown

North Valley Plaza	East & Esplanade	East & Nord	Nord & W 8th Ave	Transit Center 2nd & Salem	Continues on to:
6:18	6:23	6:28	6:31	6:40	Route 4N
7:18	7:23	7:28	7:31	7:40	Route 4N
7:48	7:53	7:58	8:01	8:10	Route 4N
8:18	8:23	8:28	8:31	8:40	Route 4N
8:48	8:53	8:58	9:01	9:10	-
9:18	9:23	9:28	9:31	9:40	Route 4N
10:18	10:23	10:28	10:31	10:40	Route 4N
11:18	11:23	11:28	11:31	11:40	Route 4N
12:18	12:23	12:28	12:31	12:40	Route 4N
1:18	1:23	1:28	1:31	1:40	Route 4N
2:18	2:23	2:28	2:31	2:40	Route 4N
3:18	3:23	3:28	3:31	3:40	-
3:38	3:43	3:48	3:51	4:00	Route 4N
4:38	4:43	4:48	4:51	5:00	Route 4N
5:38	5:43	5:48	5:51	6:00	Route 4N
6:38	6:43	6:48	6:51	7:00	Route 4N
7:38	7:43	7:48	7:51	8:00	Route 4N
8:38	8:43	8:48	8:51	9:00	-

Please keep this brochure for future reference.

It allows us to continue providing it at no cost to our  
passengers. Thank you.



## Northbound (OUT): From Downtown to North Valley Plaza

Transit Center 2nd & Salem	Chico Junior High School	First & Longfellow	Pleasant Valley HS	North Valley Plaza	Continues on to:
6:50	6:54	7:00	7:03	7:15	Route 3S
7:20	7:24	7:30	7:33	7:45	Route 3S
7:50	7:54	8:00	8:03	8:15	Route 3S
8:20	8:24	8:30	8:33	8:45	Route 3S
8:50	8:54	9:00	9:03	9:15	Route 3S
9:50	9:54	10:00	10:03	10:15	Route 3S
10:50	10:54	11:00	11:03	11:15	Route 3S
11:50	11:54	12:00	12:03	12:15	Route 3S
12:50	12:54	1:00	1:03	1:15	Route 3S
1:50	1:54	2:00	2:03	2:15	Route 3S
2:50	2:54	3:00	3:03	3:15	Route 3S
3:10	3:14	3:20	3:23	3:35	Route 3S
4:10	4:14	4:20	4:23	4:35	Route 3S
5:10	5:14	5:20	5:23	5:35	Route 3S
6:10	6:14	6:20	6:23	6:35	Route 3S
7:10	7:14	7:20	7:23	7:35	Route 3S
8:10	8:14	8:20	8:23	8:35	Route 3S

## Southbound (IN): From North Valley Plaza to Downtown

North Valley Plaza	Pleasant Valley HS	First & Longfellow	Chico Junior High School	Transit Center 2nd & Salem	Continues on to:
6:15	6:24	6:28	6:34	6:40	Route 3N
6:45	6:54	6:58	7:04	7:10	Route 4N
7:15	7:24	7:28	7:34	7:40	Route 3N
8:15	8:24	8:28	8:34	8:40	Route 3N
9:15	9:24	9:28	9:34	9:40	Route 3N
10:15	10:24	10:28	10:34	10:40	Route 3N
11:15	11:24	11:28	11:34	11:40	Route 3N
12:15	12:24	12:28	12:34	12:40	Route 3N
1:15	1:24	1:28	1:34	1:40	Route 3N
2:15	2:24	2:28	2:34	2:40	Route 3N
2:40	2:49	2:53	2:59	3:05	Route 3N
3:35	3:44	3:48	3:54	4:00	Route 3N
4:35	4:44	4:48	4:54	5:00	Route 3N
5:35	5:44	5:48	5:54	6:00	Route 3N
6:35	6:44	6:48	6:54	7:00	Route 3N
7:35	7:44	7:48	7:54	8:00	Route 3N
8:35	8:44	8:48	8:54	9:00	-

If you have suggestions for future improvements please let us know by filling out one of the comment cards located on every bus, and either mail it in or hand it to any B-Line driver.

## Eastbound (OUT): From Downtown to Forest Xfer/Chico Mall

Transit Center 2nd & Salem	9th Street & Pine	Fir Street Park 'n Ride	8th Street & Forest	Forest Xfer (Bank)	Continues on to:
6:50	6:57	7:00	7:03	7:14	Route 5W
7:20	7:27	7:30	7:33	7:44	Route 5W
7:50	7:57	8:00	8:03	8:14	Route 5W
8:20	8:27	8:30	8:33	8:44	Route 5W
8:50	8:57	9:00	9:03	9:14	Route 5W
9:50	9:57	10:00	10:03	10:14	Route 5W
10:50	10:57	11:00	11:03	11:14	Route 5W
11:50	11:57	12:00	12:03	12:14	Route 5W
12:50	12:57	1:00	1:03	1:14	Route 5W
2:10	2:17	2:20	2:23	2:34	Route 5W
3:10	3:17	3:20	3:23	3:34	Route 5W
4:10	4:17	4:20	4:23	4:34	Route 5W
4:40	4:47	4:50	4:53	5:04	Route 5W
5:10	5:17	5:20	5:23	5:34	Route 5W
5:40	5:47	5:50	5:53	6:04	-
6:10	6:17	6:20	6:23	6:34	Route 5W
7:10	7:17	7:20	7:23	7:34	Route 5W
8:10	8:17	8:20	8:23	8:34	-

## Westbound (IN): From Forest Xfer/Chico Mall to Downtown

Forest Xfer (Bank)	8th Street & Forest	8th Street & Hwy 32	8th Street & Olive	Transit Center 2nd & Salem	Continues on to:
6:15	6:26	6:30	6:33	6:40	Route 5E
6:45	6:56	7:00	7:03	7:10	Route 5E
7:15	7:26	7:30	7:33	7:40	Route 5E
7:45	7:56	8:00	8:03	8:10	Route 5E
8:15	8:26	8:30	8:33	8:40	Route 5E
8:45	8:56	9:00	9:03	9:10	-
9:15	9:26	9:30	9:33	9:40	Route 5E
10:15	10:26	10:30	10:33	10:40	Route 5E
11:15	11:26	11:30	11:33	11:40	Route 5E
12:15	12:26	12:30	12:33	12:40	Route 5E
1:15	1:26	1:30	1:33	1:40	Route 5E
2:35	2:46	2:50	2:53	3:00	Route 5E
3:35	3:46	3:50	3:53	4:00	Route 5E
4:05	4:16	4:20	4:23	4:30	Route 5E
4:35	4:46	4:50	4:53	5:00	Route 5E
5:05	5:16	5:20	5:23	5:30	Route 5E
5:35	5:46	5:50	5:53	6:00	Route 5E
6:35	6:46	6:50	6:53	7:00	Route 5E
7:35	7:46	7:50	7:53	8:00	Route 5E

Light numbers are AM. Bold are PM.

Shaded trips do not operate on Saturday.

**Northbound (OUT): From Chico Mall/Courthouse to Ceres/Lassen**

North Butte Co Courthouse	Marsh Junior High	Pleasant Valley HS	Ceres & Lassen	Continues on to:
6:45	6:52	7:04	7:10	Route 2S
7:15	7:22	7:34	7:40	Route 2S
7:45	7:52	8:04	8:10	Route 2S
8:45	8:52	9:04	9:10	Route 2S
11:45	11:52	12:04	12:10	Route 2S
3:10	3:17	3:29	3:35	Route 2S
4:05	4:12	4:24	4:30	Route 2S
5:05	5:12	5:24	5:30	Route 2S

**Southbound (IN): From Ceres/Lassen to Chico Mall/Courthouse**

Ceres & Lassen	Pleasant Valley HS	Marsh Junior High	North Butte Co Courthouse	Continues on to:
7:15	7:22	7:31	7:40	Route 7N
8:15	8:22	8:31	8:40	Route 7N
9:15	9:22	9:31	9:40	-
12:15	12:22	12:31	12:40	-
2:42	2:49	2:58	3:07	Route 7N
3:35	3:42	3:51	4:00	Route 7N
4:35	4:42	4:51	5:00	Route 7N



B-Line grants all citizens equal access to its transportation services and is committed to ensuring that no person is excluded from participation in, or denied the benefits of its services on the basis of race, color or national origin. B-Line will not discriminate against qualified individuals on the basis of disability in its services, programs, or activities. See our website for full details.

*Title VI, Civil Rights Act (1964); Title II, Americans with Disabilities Act (1990)*

**Rider Tip:**

**T**o make boarding the bus quicker, please have your fare or pass ready when you step on the bus.

**Chico Local Routes**

Transit Center 2nd & Salem	4th & Cedar	Transit Center 2nd & Salem
7:50	7:57	8:04
9:50	9:57	10:04
1:50	1:57	2:04
3:50	3:57	4:04
★ 5:10	5:17	5:24
★ 6:30	6:37	6:44
★ 8:10	8:17	8:24

★ Last three runs on 9c operate on Friday year-round.

**NOTE: Route 9c (Cedar Loop) ONLY operates when the regular Route 9 (Student Shuttle) is not running, when CSUC classes are not in session.** Since regular Route 9 ends service at 4 p.m. on Fridays, the last three runs on 9c operate year-round on Friday.

Transit Center 2nd & Salem	4th & Cedar	Transit Center 2nd & Salem
8:30	8:37	8:44
10:30	10:37	10:44
1:50	1:57	2:04
3:50	3:57	4:04
6:10	6:17	6:24

**NOTE: Route 9c (Cedar Loop) Saturday service operates year-round.**

**Map My Bus:**

**T**o see real-time location of your bus and actual arrival time download the DoubleMap app or text the stop ID to 5309245533.

Student Shuttles

Routes 8 & 9 are the B-Line student shuttles. Service is open to the general public.

Hours of Operation

Monday through Friday only. Shaded times do not operate on Friday. No weekend service.

Routes 8 and 9 operate ONLY during the CSUC school year when Spring and Fall semester classes are IN SESSION.

They do not run when there are no classes (Spring Break, Thanksgiving Week, and campus holidays - Labor Day, Veterans Day, Cesar Chavez Day). When the Student Shuttle is not running please refer to the Route 9c schedule.

8

Nord

Monday - Friday

Transit Center 2nd & Normal W. Sac & Nord Nord @ Univ Village Apt Warner & W. Sac Transit Center 2nd & Normal Continues on to:

		7:34	7:38	7:44	Route 9
7:50	7:58	8:04	8:08	8:14	Route 9
8:20	8:28	8:34	8:38	8:44	Route 9
8:50	8:58	9:04	9:08	9:14	Route 9
9:20	9:28	9:34	9:38	9:44	Route 9
9:50	9:58	10:04	10:08	10:14	Route 9
10:20	10:28	10:34	10:38	10:44	Route 9
10:50	10:58	11:04	11:08	11:14	Route 9
11:20	11:28	11:34	11:38	11:44	Route 9
11:50	11:58	12:04	12:08	12:14	-
1:10	1:18	1:24	1:28	1:34	Route 9
1:40	1:48	1:54	1:58	2:04	Route 9
2:10	2:18	2:24	2:28	2:34	Route 9
2:40	2:48	2:54	2:58	3:04	Route 9
3:10	3:18	3:24	3:28	3:34	Route 9
3:40	3:48	3:54	3:58	4:04	Route 9
4:10	4:18	4:24	4:28	4:34	Route 9
4:40	4:48	4:54	4:58	5:04	Route 9
5:10	5:18	5:24	5:28	5:34	Route 9
5:40	5:48	5:54	5:58	6:04	Route 9
6:10	6:18	6:24	6:28	6:34	Route 9
7:10	7:18	7:24	7:28	7:34	Route 9
8:10	8:18	8:24	8:28	8:34	Route 9
9:10	9:18	9:24	9:28	9:34	Route 9

Shaded times do not operate on Friday.

Light numbers in the schedule are AM. Bold are PM.

9

Oak/Warner/Cedar

Monday - Friday

Southbound

Northbound

Transit Center 2nd & Normal 7th St & Hickory Transit Center 2nd & Salem 4th Avenue & Cedar Transit Center 2nd & Normal Continues on to:

			7:33	7:41	Route 8
7:44	7:50	7:55	8:03	8:11	Route 8
8:14	8:20	8:25	8:33	8:41	Route 8
8:44	8:50	8:55	9:03	9:11	Route 8
9:14	9:20	9:25	9:33	9:41	Route 8
9:44	9:50	9:55	10:03	10:11	Route 8
10:14	10:20	10:25	10:33	10:41	Route 8
10:44	10:50	10:55	11:03	11:11	Route 8
11:14	11:20	11:25	11:33	11:41	Route 8
11:44	11:50	11:55	12:03	12:11	-
1:04	1:10	1:15	1:23	1:31	Route 8
1:34	1:40	1:45	1:53	2:01	Route 8
2:04	2:10	2:15	2:23	2:31	Route 8
2:34	2:40	2:45	2:53	3:01	Route 8
3:04	3:10	3:15	3:23	3:31	Route 8
3:34	3:40	3:45	3:53	4:01	Route 8
4:04	4:10	4:15	4:23	4:31	Route 8
4:34	4:40	4:45	4:53	5:01	Route 8
5:04	5:10	5:15	5:23	5:31	Route 8
5:34	5:40	5:45	5:53	6:01	Route 8
6:04	6:10	6:15	6:23	6:31	-
6:34	6:40	6:45	6:53	7:01	Route 8
7:34	7:40	7:45	7:53	8:01	Route 8
8:34	8:40	8:45	8:53	9:01	Route 8
9:34	9:40	9:45	9:53	10:01	-

Shaded times do not operate on Friday.



Visit us on-line for schedules, detailed route maps, bus stop locations and more information about B-Line fixed route and paratransit service: [www.blinetransit.com](http://www.blinetransit.com)  
Keep up to date with Rider Alerts on Facebook: [www.facebook.com/blinetransit](http://www.facebook.com/blinetransit)

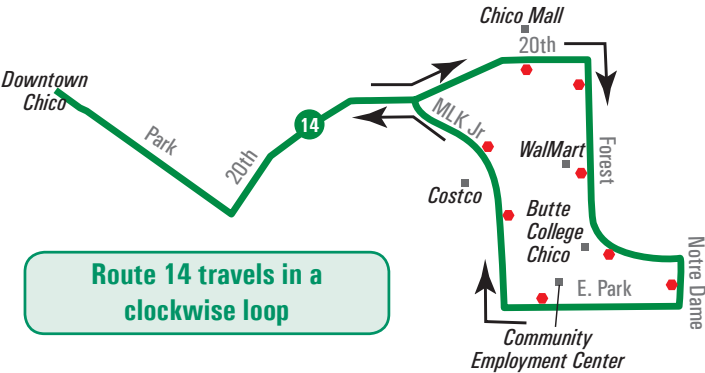


14 Park/Forest/MLK

Monday -  
Saturday

Loop from Downtown to Forest Ave, then back via MLK

Transit Center 2nd & Salem	20th St & Park	Forest Xfer (WalMart)	E Park & MLK	20th St & Park	Transit Center 2nd & Salem	Continues on to:
		6:24	6:30	6:36	6:45	Route 15N
		6:44	6:50	6:56	7:05	Route 15N
6:50	6:57	7:04	7:10	7:16	7:25	Route 15N
7:10	7:17	7:24	7:30	7:36	7:45	Route 15N
7:50	7:57	8:04	8:10	8:16	8:25	Route 15N
8:10	8:17	8:24	8:30	8:36	8:45	Route 15N
8:50	8:57	9:04	9:10	9:16	9:25	Route 15N
9:10	9:17	9:24	9:30	9:36	9:45	-
9:50	9:57	10:04	10:10	10:16	10:25	Route 15N
10:50	10:57	11:04	11:10	11:16	11:25	Route 15N
11:50	11:57	12:04	12:10	12:16	12:25	Route 15N
12:50	12:57	1:04	1:10	1:16	1:25	Route 15N
1:50	1:57	2:04	2:10	2:16	2:25	Route 15N
2:10	2:17	2:24	2:30	2:36	2:45	Route 15N
2:50	2:57	3:04	3:10	3:16	3:25	Route 15N
3:10	3:17	3:24	3:30	3:36	3:45	Route 15N
3:50	3:57	4:04	4:10	4:16	4:25	Route 15N
4:10	4:17	4:24	4:30	4:36	4:45	Route 15N
4:50	4:57	5:04	5:10	5:16	5:25	Route 15N
5:10	5:17	5:24	5:30	5:36	5:45	Route 15N
5:50	5:57	6:04	6:10	6:16	6:25	-
6:10	6:17	6:24	6:30	6:36	6:45	Route 15N
7:10	7:17	7:24	7:30	7:36	7:45	Route 15N
8:10	8:17	8:24	8:30	8:36	8:45	Route 15N
9:10	9:17	9:24	9:30	9:36	9:45	-

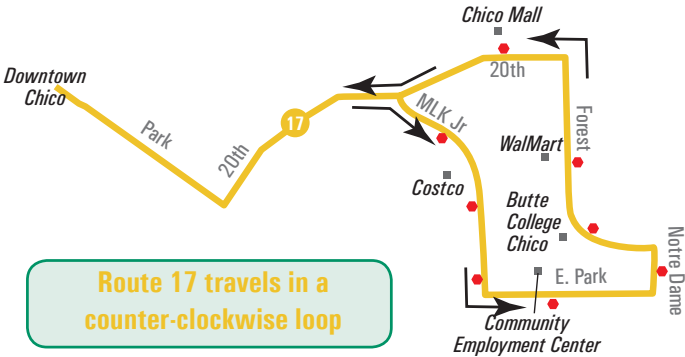


15 Esplanade/Lassen

Monday -  
Saturday

Northbound (OUT): From Downtown to Ceres/Lassen

Transit Center 2nd & Salem	Esplanade & 5th Ave	Esplanade & East	Lassen & Cohasset	Ceres & Lassen	Continues on to:
6:50	6:57	7:02	7:07	7:14	Route 15S
7:10	7:17	7:22	7:27	7:34	Route 15S
7:50	7:57	8:02	8:07	8:14	Route 15S
8:10	8:17	8:22	8:27	8:34	Route 15S
8:50	8:57	9:02	9:07	9:14	Route 15S
9:10	9:17	9:22	9:27	9:34	Route 15S
9:50	9:57	10:02	10:07	10:14	Route 15S
10:50	10:57	11:02	11:07	11:14	Route 15S
11:50	11:57	12:02	12:07	12:14	Route 15S
12:50	12:57	1:02	1:07	1:14	Route 15S
1:50	1:57	2:02	2:07	2:14	Route 15S
2:10	2:17	2:22	2:27	2:34	Route 15S
2:50	2:57	3:02	3:07	3:14	Route 15S
3:10	3:17	3:22	3:27	3:34	Route 15S
3:50	3:57	4:02	4:07	4:14	Route 15S
4:10	4:17	4:22	4:27	4:34	Route 15S
4:50	4:57	5:02	5:07	5:14	Route 15S
5:10	5:17	5:22	5:27	5:34	Route 15S
5:50	5:57	6:02	6:07	6:14	Route 15S
6:10	6:17	6:22	6:27	6:34	Route 15S
7:10	7:17	7:22	7:27	7:34	Route 15S
8:10	8:17	8:22	8:27	8:34	Route 15S
9:10	9:17	9:22	9:27	9:34	-



**EXPLAINING ROUTES 14 & 17:** Coming from the Downtown Transit Center Routes 14 & 17 will cover the same area until they reach E. 20th St and MLK. At that point route 14 will continue down E. 20th St and service Forest and MLK in a clockwise loop, while Route 17 will turn right at that intersection and service MLK and then Forest in a counter-clockwise loop. At the Chico Transit Center (CTC), Route 14 will interline with Route 15, while Route 17 will interline with Route 16. The above maps show the direction of travel, and which stops are served by each route. Between the CTC and E. 20th/MLK all stops are served by both routes.

# 15 Lassen/Esplanade

Monday -  
Saturday

## Southbound (IN): From Ceres/Lassen to Downtown

Ceres & Lassen	Lassen & Cohasset	Esplanade & East	Esplanade & 5th Ave	Transit Center 2nd & Salem	Continues on to:
6:15	6:17	6:22	6:27	6:35	Route 14
6:35	6:37	6:42	6:47	6:55	Route 14
7:15	7:17	7:22	7:27	7:35	Route 14
7:35	7:37	7:42	7:47	7:55	Route 14
8:15	8:17	8:22	8:27	8:35	Route 14
8:35	8:37	8:42	8:47	8:55	Route 14
9:15	9:17	9:22	9:27	9:35	Route 14
9:35	9:37	9:42	9:47	9:55	-
10:15	10:17	10:22	10:27	10:35	Route 14
11:15	11:17	11:22	11:27	11:35	Route 14
12:15	12:17	12:22	12:27	12:35	Route 14
1:15	1:17	1:22	1:27	1:35	Route 14
2:15	2:17	2:22	2:27	2:35	Route 14
2:35	2:37	2:42	2:47	2:55	Route 14
3:15	3:17	3:22	3:27	3:35	Route 14
3:35	3:37	3:42	3:47	3:55	Route 14
4:15	4:17	4:22	4:27	4:35	Route 14
4:35	4:37	4:42	4:47	4:55	Route 14
5:15	5:17	5:22	5:27	5:35	Route 14
5:35	5:37	5:42	5:47	5:55	Route 14
6:15	6:17	6:22	6:27	6:35	-
6:35	6:37	6:42	6:47	6:55	Route 14
7:35	7:37	7:42	7:47	7:55	Route 14
8:35	8:37	8:42	8:47	8:55	Route 14

# 17 Park/MLK/Forest

Monday -  
Saturday

## Loop from Downtown to MLK, then back via Forest Ave

Transit Center 2nd & Salem	20th St & Park	E Park & MLK	Forest Xfer (Bank)	20th St & Park	Transit Center 2nd & Salem	Continues on to:
7:30	7:37	7:44	7:50	7:56	8:05	Route 16N
8:30	8:37	8:44	8:50	8:56	9:05	Route 16N
9:30	9:37	9:44	9:50	9:56	10:05	Route 16N
10:30	10:37	10:44	10:50	10:56	11:05	Route 16N
11:20	11:27	11:34	11:40	11:46	11:55	Route 16N
12:20	12:27	12:34	12:40	12:46	12:55	Route 16N
1:20	1:27	1:34	1:40	1:46	1:55	Route 16N
2:30	2:37	2:44	2:50	2:56	3:05	Route 16N
3:30	3:37	3:44	3:50	3:56	4:05	Route 16N
4:30	4:37	4:44	4:50	4:56	5:05	Route 16N
5:30	5:37	5:44	5:50	5:56	6:05	Route 16N

# 16 Esplanade/SR99

Monday -  
Saturday

## Northbound (OUT): From Downtown to Esplanade/Hwy 99

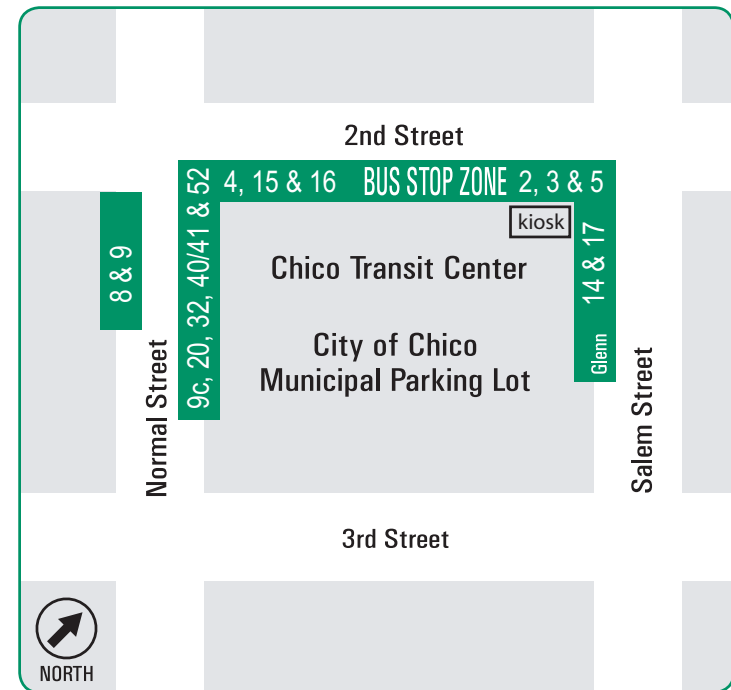
Transit Center 2nd & Salem	Esplanade & 5th	Rio Lindo & Parmac	East & Esplanade	Esplanade & Hwy 99	Continues on to:
7:30	7:37	7:44	7:47	7:55	Route 16S
8:30	8:37	8:44	8:47	8:55	Route 16S
9:30	9:37	9:44	9:47	9:55	Route 16S
10:20	10:27	10:34	10:37	10:45	Route 16S
11:20	11:27	11:34	11:37	11:45	Route 16S
12:20	12:27	12:34	12:37	12:45	Route 16S
1:20	1:27	1:34	1:37	1:45	Route 16S
2:30	2:37	2:44	2:47	2:55	Route 16S
3:30	3:37	3:44	3:47	3:55	Route 16S
4:30	4:37	4:44	4:47	4:55	Route 16S
5:30	5:37	5:44	5:47	5:55	Route 16S
6:30	6:37	6:44	6:47	6:55	-

## Southbound (IN): From Esplanade/Hwy 99 to Downtown

Esplanade & Hwy 99	East & Esplanade	Rio Lindo & Parmac	Esplanade & 5th	Transit Center 2nd & Salem	Continues on to:
6:55	7:04	7:09	7:15	7:22	Route 17
7:55	8:04	8:09	8:15	8:22	Route 17
8:55	9:04	9:09	9:15	9:22	Route 17
9:55	10:04	10:09	10:15	10:22	Route 17
10:45	10:54	10:59	11:05	11:12	Route 17
11:45	11:54	11:59	12:05	12:12	Route 17
12:45	12:54	12:59	1:05	1:12	Route 17
1:45	1:54	1:59	2:05	2:12	Route 17
2:55	3:04	3:09	3:15	3:22	Route 17
3:55	4:04	4:09	4:15	4:22	Route 17
4:55	5:04	5:09	5:15	5:22	Route 17
5:55	6:04	6:09	6:15	6:22	-

Shaded trips do not operate on Saturday.





# 20 Chico - Oroville

Monday - Friday

## Southbound (OUT): From Chico Transit Center to Oroville

CHICO			OROVILLE		
Transit Center 2nd & Salem	Fir Street Park 'n Ride	Forest Xfer (WalMart)	Oroville Public Works	Transit Center Mitchell & Spencer	Continues on to:
5:50	6:00	-	6:25	6:40	Route 20N
6:50	7:00	-	7:25	7:40	Route 20N
7:50	8:00	-	8:25	8:40	Route 20N
8:50	8:57	9:03	9:28	9:40	Route 20N
10:50	10:57	11:03	11:28	11:40	Route 20N
12:50	12:57	1:03	1:28	1:40	Route 20N
1:50	1:57	2:03	2:28	2:40	Route 20N
2:50	2:57	3:03	3:28	3:40	Route 20N
3:50	3:57	4:03	4:28	4:40	Route 20N
4:30	4:37	4:43	5:08*	5:20	Route 20N
5:10	5:17	5:23	5:48*	6:00	Route 20N
6:10	6:17	6:23	6:48*	7:00	Route 20N

## Northbound (IN): From Oroville Transit Center to Chico

OROVILLE			CHICO		
Transit Center Mitchell & Spencer	Oroville Public Works	Forest Xfer (Bank)	Fir Street Park 'n Ride	Transit Center 2nd & Salem	Continues on to:
5:50	6:01*	6:27	6:32	6:40	Route 20S
6:50	7:01*	7:27	7:32	7:40	Route 20S
7:50	8:01	8:27	8:32	8:40	Route 20S
8:50	9:01	9:27	9:32	9:40	-
9:50	10:01	10:27	10:32	10:40	Route 20S
11:50	12:01	12:27	12:32	12:40	Route 20S
1:50	2:01	2:27	2:32	2:40	Route 20S
2:50	3:01	3:27	3:32	3:40	-
4:00	4:11	4:37	4:42	4:50	Route 20S
5:00	5:11	-	5:37	5:50	Route 20S
5:30	5:41	-	6:07	6:15	-
6:10	6:21	6:47	6:52	7:00	-
7:10	7:21	7:47	7:52	8:00	-

**NOTE:** Commute runs that have no time listed at the Forest Xfer stop go direct between the Chico Park 'n Ride and Oroville. They DO NOT SERVE the stops on Forest & E 20th.

\* The first two runs leaving Oroville and the last three runs entering Oroville serve the Park 'n Ride lot at 3rd and Grand. The Park 'n Ride will be served immediately after the Public Works stop, so although no time is listed, plan on it arriving shortly after the corresponding times listed for Public Works.

**When LEAVING Oroville:** after leaving Public Works, the bus comes down 2nd St, turns right on Grand, then turns right onto 3rd St, before getting on SR 70.

**When ENTERING Oroville:** after going through County Center, the bus goes by the Park 'n Ride lot on 3rd St., then left on Grand, left on 2nd, and right on Nelson to get back on its normal route.

## Regional Routes

# 20 Chico - Oroville

Saturday  
& Sunday

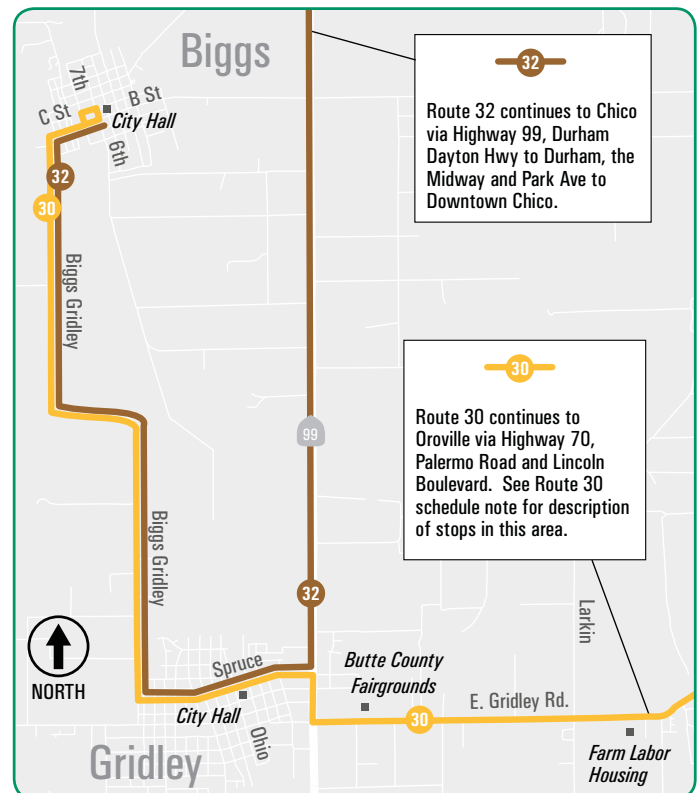
## Southbound (OUT): From Chico Transit Center to Oroville

CHICO				OROVILLE		
Transit Center 2nd & Salem	Fir Street Park 'n Ride	Forest Xfer (WalMart)	Public Works	Transit Center Mitchell & Spencer	Feather River & Oro Dam	Continues on to:
7:50	7:56	8:03	8:28	8:38	8:43	Route 20N
9:50	9:56	10:03	10:28	10:38	10:43	Route 20N
11:50	11:56	12:03	12:28	12:38	12:43	Route 20N
2:10	2:16	2:23	2:48	2:58	3:03	Route 20N
4:10	4:16	4:23	4:48	4:58	5:03	Route 20N

## Northbound (IN): From Oroville to Chico Transit Center

OROVILLE			CHICO			
Feather River & Oro Dam	Transit Center Mitchell & Spencer	Public Works	Forest Xfer (Bank)	Fir Street Park 'n Ride	Transit Center 2nd & Salem	Continues on to:
8:43	8:52	9:02	9:28	9:33	9:40	Route 20S
10:43	10:52	11:02	11:28	11:33	11:40	Route 20S
12:43	12:52	1:02	1:28	1:33	1:40	Route 20S
3:03	3:12	3:22	3:48	3:53	4:00	Route 20S
5:03	5:12	5:22	5:48	5:53	6:00	-

## Detailed Gridley-Biggs Area Map





## 30 Oroville - Biggs

Monday - Friday

### Southbound (OUT): From Oroville Transit Center to Gridley and Biggs

OROVILLE	PALERMO	GRIDLEY	BIGGS	
Mitchell & Spencer	Lincoln & Palermo	Heritage Oaks Mall	6th & B Street	Continues on to:
7:45	8:06	8:23	8:37	Route 30N
11:45	12:06	12:23	12:37	Route 30N
3:00	3:21	3:38	3:52	Route 30N

### Northbound (IN): From Biggs and Gridley to Oroville Transit Center

BIGGS	GRIDLEY	PALERMO	OROVILLE	
6th & B Street	Heritage Oaks Mall	Lincoln & Palermo	Mitchell & Spencer	Continues on to:
8:42	8:54	9:10	9:32	-
12:42	12:54	1:10	1:32	-
4:00	4:12	4:28	4:50	Route 31N

NOTE: In addition to the listed stops for Route 30 it will also serve flag stops on Lincoln Road (between Ophir and Palermo), along with the posted stop on Lincoln at Palermo. Upon request, Route 30 will stop at Feather River Industries on Kusel Road.

## 30 Oroville - Biggs

Saturday

### Southbound (OUT): From Oroville Transit Center to Gridley and Biggs

OROVILLE	PALERMO	GRIDLEY	BIGGS	
Mitchell & Spencer	Lincoln & Palermo	Heritage Oaks Mall	6th & B Street	Continues on to:
8:47	9:11	9:28	9:42	Route 30N
11:47	12:11	12:28	12:42	Route 30N
3:07	3:31	3:48	4:02	Route 30N

### Northbound (IN): From Biggs and Gridley to Oroville Transit Center

BIGGS	GRIDLEY	PALERMO	OROVILLE	
6th & B Street	Heritage Oaks Mall	Lincoln & Palermo	Mitchell & Spencer	Continues on to:
9:47	9:59	10:15	10:39	Route 30S
12:47	12:59	1:15	1:40	Route 30S
4:07	4:19	4:35	5:00	-

NOTE: Saturday Route 30 travel through South Oroville is different than weekend service. Please refer to the Oroville Map on page 15 for exact route.

## Transfers

If you need more than one bus to get to your destination, transfers allow you to complete a continuous one-way trip without having to pay an additional fare. **If you need a transfer, you must ask for one when you first board the bus and pay your fare.** Transfers will not be issued to deboarding passengers. Local transfers are valid for 1 hour from the time issued. Regional transfers are valid for 2 hours.

## 31 Paradise - Oroville

Monday - Friday

### Southbound (OUT): From Paradise Transit Center to Oroville

PARADISE			OROVILLE		
Almond & Birch	Clark & Wagstaff	Clark & Pearson	Public Works	Mitchell & Spencer	Continues on to:
6:45 a.m.	6:53	6:58	7:23	7:33	Route 30S

### Northbound (IN): From Oroville Transit Center to Paradise

OROVILLE	PARADISE				
Mitchell & Spencer	Public Works	Clark & Pearson	Clark & Wagstaff	Almond & Birch	
5:05 p.m.	5:16	5:41	5:47	5:56	

NOTE: Due to the Camp Fire, service on Route 31 has been suspended indefinitely until further notice. This timetable is a placeholder, but the grayed out times are not currently operating.

Shaded trips on the Routes 31, 40 & 41 time tables are not currently operating due to the Camp Fire.

## 32 Gridley - Chico

Monday - Friday

### Northbound (IN): From Biggs/Gridley to Chico

BIGGS	GRIDLEY	DURHAM	CHICO
Biggs City Hall	Spruce & SR 99	Midway Dur/Day Hwy	Transit Center 2nd & Normal
6:40 a.m.	6:51	7:21	7:40

### Southbound (OUT): From Chico to Gridley/Biggs

CHICO	DURHAM	GRIDLEY	BIGGS
Transit Center 2nd & Normal	Midway Dur/Day Hwy	Spruce & SR 99	Biggs City Hall
5:20 p.m.	5:36	6:08	6:20





## 24 Thermalito

Monday - Friday

Transit Center Mitchell & Spencer	14th & Grand	Public Works	Transit Center Mitchell & Spencer	Continues on to:
6:34	6:48	7:01	7:10	Route 27
7:34	7:48	8:01	8:10	Route 27
8:34	8:48	9:01	9:10	Route 27
9:34	9:48	10:01	10:10	-
11:34	11:48	12:01	<b>12:10</b>	Route 27
<b>12:34</b>	<b>12:48</b>	<b>1:01</b>	<b>1:10</b>	Route 27
<b>1:34</b>	<b>1:48</b>	<b>2:01</b>	<b>2:10</b>	Route 27
<b>2:34</b>	<b>2:48</b>	<b>3:01</b>	<b>3:10</b>	Route 27
<b>3:54</b>	<b>4:08</b>	<b>4:21</b>	<b>4:30</b>	Route 27
<b>4:54</b>	<b>5:08</b>	<b>5:21</b>	<b>5:30</b>	Route 27
<b>5:54</b>	<b>6:08</b>	<b>6:21</b>	<b>6:30</b>	Route 27
<b>6:54</b>	<b>7:08</b>	<b>7:21</b>	<b>7:30</b>	-

NOTE: Route 24 is timed to connect with the Northbound Route 20 at Butte County Public Works for transferring to Chico.



## 26 Olive Highway

Monday - Friday

Transit Center Mitchell & Spencer	D St & Myers	Gold Country Casino	Kelly Ridge & Royal Oaks (A)	Oroville Hospital	Orange & Acacia (B)	Transit Center Mitchell & Spencer	Continues on to:
6:33	6:37	6:45	6:54	7:05	-	7:07	Route 25
7:33	7:37	7:45	-	7:50	7:56	8:01	Route 25
8:33	8:37	8:45	8:54	9:05	-	9:07	Route 25
9:33	9:37	9:45	-	9:50	9:56	10:01	Route 25
10:33	10:37	10:45	10:54	11:05	-	11:07	Route 25
11:33	11:37	11:45	-	11:50	11:56	<b>12:01</b>	Route 25
<b>1:53</b>	<b>1:57</b>	<b>2:05</b>	-	<b>2:10</b>	<b>2:16</b>	<b>2:21</b>	Route 25
<b>2:53</b>	<b>2:57</b>	<b>3:05</b>	<b>3:14</b>	<b>3:25</b>	-	<b>3:27</b>	Route 25
<b>3:53</b>	<b>3:57</b>	<b>4:05</b>	-	<b>4:10</b>	<b>4:16</b>	<b>4:21</b>	Route 25
<b>4:53</b>	<b>4:57</b>	<b>5:05</b>	<b>5:14</b>	<b>5:25</b>	-	<b>5:27</b>	Route 25
<b>5:53</b>	<b>5:57</b>	<b>6:05</b>	-	<b>6:10</b>	<b>6:16</b>	<b>6:21</b>	Route 25

## Oroville Local Routes

Light numbers in the schedule are AM. **Bold** are PM.

## 27 South Oroville

Monday - Friday

Transit Center Mitchell & Spencer	Las Plumas HS	Myers & D St	Transit Center Mitchell & Spencer	Continues on to:
7:10	7:21	7:25	7:30	Route 24
8:10	8:21	8:25	8:30	Route 24
9:10	9:21	9:25	9:30	Route 24
11:10	11:21	11:25	11:30	Route 24
<b>12:10</b>	<b>12:21</b>	<b>12:25</b>	<b>12:30</b>	Route 24
<b>1:10</b>	<b>1:21</b>	<b>1:25</b>	<b>1:30</b>	Route 24
<b>2:10</b>	<b>2:21</b>	<b>2:25</b>	<b>2:30</b>	Route 24
<b>3:10</b>	<b>3:21</b>	<b>3:25</b>	<b>3:30</b>	Route 24
<b>4:30</b>	<b>4:41</b>	<b>4:45</b>	<b>4:50</b>	Route 24
<b>5:30</b>	<b>5:41</b>	<b>5:45</b>	<b>5:50</b>	Route 24
<b>6:30</b>	<b>6:41</b>	<b>6:45</b>	<b>6:50</b>	Route 24

## 25 Oro Dam

Monday - Friday

Transit Center Mitchell & Spencer	Oroville Walmart	Transit Center Mitchell & Spencer	Continues on to:
6:12	6:19	6:30	Route 26
7:12	7:19	7:30	Route 26
8:12	8:19	8:30	Route 26
9:12	9:19	9:30	Route 26
10:12	10:19	10:30	Route 26
11:12	11:19	11:30	Route 26
<b>12:12</b>	<b>12:19</b>	<b>12:30</b>	-
<b>2:32</b>	<b>2:39</b>	<b>2:50</b>	Route 26
<b>3:32</b>	<b>3:39</b>	<b>3:50</b>	Route 26
<b>4:32</b>	<b>4:39</b>	<b>4:50</b>	Route 26
<b>5:32</b>	<b>5:39</b>	<b>5:50</b>	Route 26
<b>6:32</b>	<b>6:39</b>	<b>6:50</b>	-

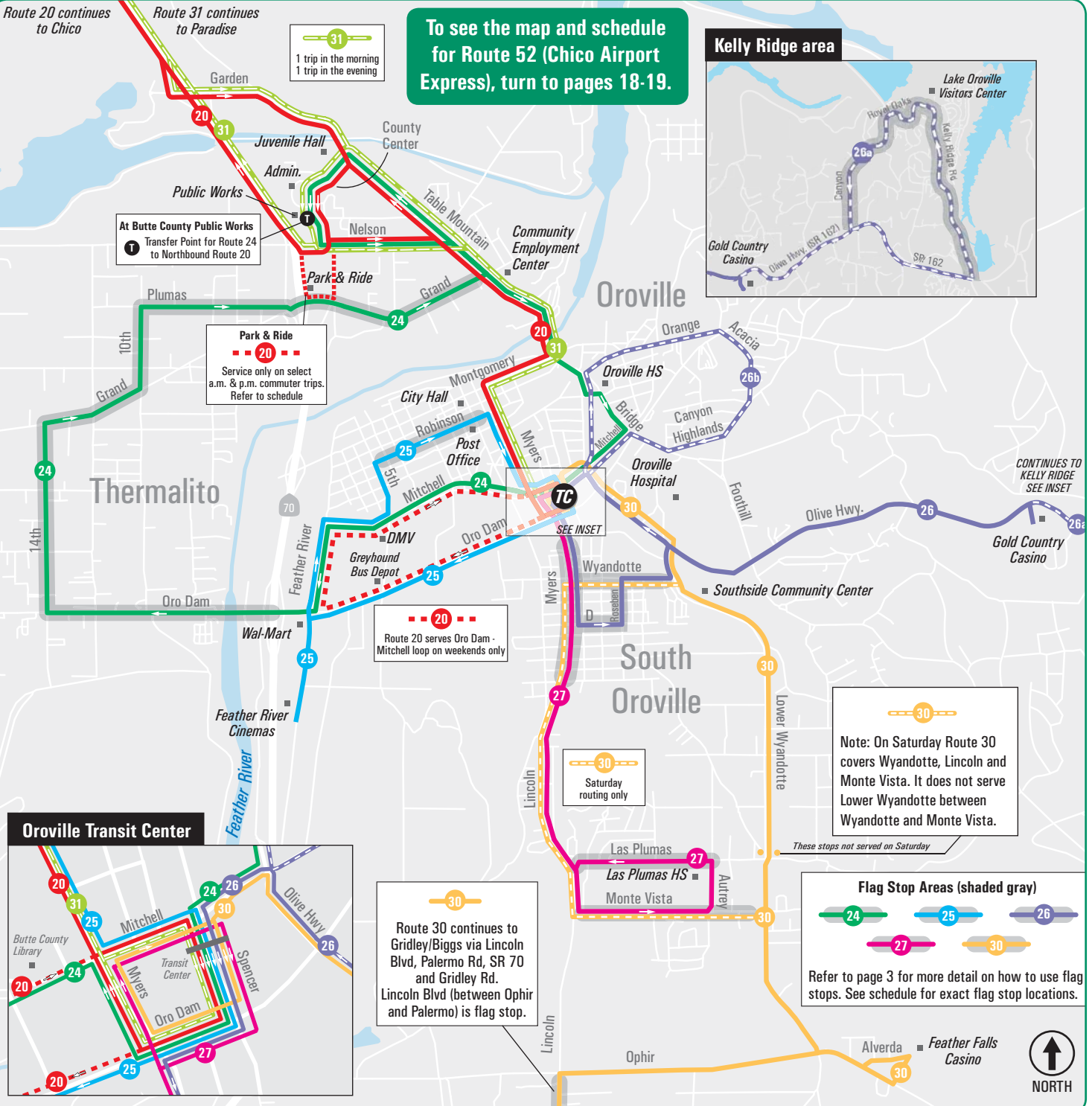
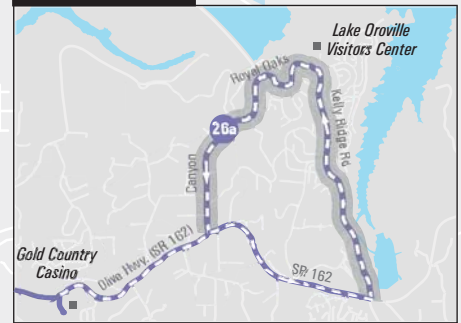
NOTE: **Flag stop areas on Route 24** include Thermalito east of SR 70 and Grand Avenue between SR 70 and Table Mountain Blvd. **Flag stop areas on Route 25** include Robinson between 5th & Lincoln. **Flag stop areas on Routes 26 & 27** in South Oroville include Myers, D St, Roseben, Wyandotte, Monte Vista and Las Plumas. **Flag stop area on Route 26a** includes the entire Kelly Ridge loop north of SR 162. Refer to Oroville map for more details.



# Oroville Area Route Map

To see the map and schedule for Route 52 (Chico Airport Express), turn to pages 18-19.

## Kelly Ridge area



Visit us on-line for schedules, detailed route maps, bus stop locations and more information

about B-Line fixed route and paratransit service: [www.blinetransit.com](http://www.blinetransit.com)

Keep up to date with **Rider Alerts** on Facebook: [www.facebook.com/blinetransit](http://www.facebook.com/blinetransit)



# 40 Paradise - Chico

Monday - Friday

## Eastbound (Out): From Chico to Paradise (Clockwise)

CHICO		PARADISE			Continues on to:
Transit Center 2nd & Salem	Forest Xfer (WalMart)	Almond & Birch	<i>up Skyway</i> Skyway & Wagstaff	<i>down Clark</i> Almond & Birch	
6:50	7:02	7:24	7:31	7:43	Route 40W
8:50	9:02	9:24	9:31	9:43	Route 40W
10:50	11:02	11:24	11:31	11:43	Route 40W
12:50	1:02	1:24	1:31	1:43	Route 40W
3:10	3:22	3:44	3:51	4:03	Route 40W
4:10	4:22	4:44	4:51	5:03	Route 40W
5:30	5:42	6:04	6:11	6:23	Route 40W
6:10	6:22	6:44	6:51	7:03	Route 40W

## Westbound (In): From Paradise to Chico (Counterclockwise)

PARADISE		CHICO			Continues on to:
Almond & Birch	<i>up Clark</i> Skyway & Wagstaff	<i>down Skyway</i> Almond & Birch	Forest Xfer (Bank)	Transit Center 2nd & Salem	
6:00	6:14	6:21	6:43	6:56	Route 41E
7:44	7:58	8:05	8:27	8:40	Route 40E
9:44	9:58	10:05	10:27	10:40	Route 40E
11:44	11:58	12:05	12:27	12:40	Route 40E
1:44	1:58	2:05	2:27	2:40	Route 40E
4:04	4:18	4:25	4:47	5:00	-
5:24	5:38	5:45	6:07	6:20	-
6:24	6:38	6:45	7:07	7:20	-
-	-	7:04	7:26	-	-

Shaded trips on the Routes 31, 40 & 41 time tables are not currently operating due to the Camp Fire.

## Paradise Bus Service Post Camp Fire

The Camp Fire caused several changes to B-Line service in Paradise and Magalia. The main change, because of the reduced population, was the reduction of the number of trips on routes 40 & 41. B-Line is still evaluating the effects of service levels, but for the time being the original schedules are printed in this brochure, with the trips that are not currently running because of the Camp Fire grayed out. Also, the special early morning commuter run, 40X, is no longer being operated. In addition to the modifications to the routes 40 & 41 timetables, route 31 between Paradise and Oroville has been suspended indefinitely until further notice. Also, B-Line Paratransit service in both Paradise and Magalia now require at least a one-day advanced reservation, as no same day service is available.

## Paradise Local and Regional Routes

# 40 Paradise - Chico

Saturday

## Eastbound (Out): From Chico to Paradise (Clockwise)

CHICO		PARADISE			Continues on to:
Transit Center 2nd & Salem	Forest Xfer (WalMart)	Almond & Birch	<i>up Skyway</i> Skyway & Wagstaff	<i>down Clark</i> Almond & Birch	
7:50	8:02	8:24	8:31	8:43	Route 40W
9:50	10:02	10:24	10:31	10:43	Route 40W
11:50	12:02	12:24	12:31	<b>\$41</b>	Route 41W
2:10	2:22	2:44	2:51	3:03	Route 40W
4:10	4:22	4:44	4:51	5:03	Route 40W
6:10	6:22	6:44	6:51	7:03	-

## Westbound (In): From Paradise to Chico (Counterclockwise)

PARADISE		CHICO			Continues on to:
Almond & Birch	<i>up Clark</i> Skyway & Wagstaff	<i>down Skyway</i> Almond & Birch	Forest Xfer (Bank)	Transit Center 2nd & Salem	
8:44	8:58	9:05	9:27	9:40	Route 40E
10:44	10:58	11:05	11:27	11:40	Route 40E
<b>\$41</b>	<b>\$41</b>	1:25	1:47	2:00	Route 40E
3:04	3:18	3:25	3:47	4:00	Route 40E
5:04	5:18	5:25	5:47	6:00	Route 40E

**\$41** On Saturday the Route 40 bus at 12:31 at Skyway & Wagstaff will then service the Route 41 Magalia area. After serving Magalia, it will travel down Clark, reaching the Paradise Transit Center at 1:25, then continuing down the hill to Chico.

# 40 Paradise - Chico

Sunday

## Eastbound (Out): From Chico to Paradise (Clockwise)

CHICO		PARADISE			Continues on to:
Transit Center 2nd & Salem	Forest Xfer (WalMart)	Almond & Birch	<i>up Skyway</i> Skyway & Wagstaff	<i>down Clark</i> Almond & Birch	
9:50	10:02	10:24	10:31	10:43	Route 40W
11:50	12:02	12:24	12:31	12:43	Route 40W
2:10	2:22	2:44	2:51	3:03	Route 40W
4:10	4:22	4:44	4:51	5:03	Route 40W

## Westbound (In): From Paradise to Chico (Counterclockwise)

PARADISE		CHICO			Continues on to:
Almond & Birch	<i>up Clark</i> Skyway & Wagstaff	<i>down Skyway</i> Almond & Birch	Forest Xfer (Bank)	Transit Center 2nd & Salem	
10:44	10:58	11:05	11:27	11:40	Route 40E
12:44	12:58	1:05	1:27	1:40	Route 40E
3:04	3:18	3:25	3:47	4:00	Route 40E
5:04	5:18	5:25	5:47	6:00	Route 40E





# 41 Magalia - Chico


Monday - Friday

## Eastbound (Out): From Chico Transit Center to Magalia

CHICO		PARADISE		MAGALIA		Continues on to:
Transit Center 2nd & Salem	Forest Xfer (WalMart)	Almond & Birch	Skyway & Wagstaff	Lakeridge (Holiday Mkt)	Skyway & Colter	
7:20	7:32	7:54	8:01	8:13	8:26	Route 41W
9:50	10:02	10:24	10:31	10:43	10:56	Route 41W
12:20	12:32	12:54	1:01	1:13	1:26	Route 41W
2:50	3:02	3:24	3:31	3:43	3:56	Route 41W
3:50	Fair	4:24	4:31	4:43	4:56	Route 41W
5:10	5:22	5:44	5:51	6:03	6:24	CC Route 41W

## Westbound (In): From Magalia to Chico Transit Center

MAGALIA		PARADISE		CHICO			
Skyway & Colter	Lakeridge (Holiday Mkt)	Skyway & Wagstaff	Almond & Birch	Forest Xfer (Bank)	Transit Center 2nd & Salem	Continues on to:	
5:50		5:59	6:12	(transfer to route 40 to continue down Skyway)			
6:35		6:44	6:57	7:04		7:39	-
8:26		8:35	8:48	8:55	9:17	9:30	Route 41E
10:56		11:05	11:18	11:25	11:47	12:00	Route 41E
1:26		1:35	1:48	1:55	2:17	2:30	Route 41E
3:56		4:05	4:18	4:25	4:47	5:00	Route 41E
4:56		5:05	5:18	5:25	5:47	6:00	-
6:24		6:33	6:46	6:53	-	-	-

On the times marked with a , the bus will travel around the Nimshew, Carnegie, Colter loop BEFORE the scheduled time at Skyway & Colter. If you are catching the bus along this loop please be ready approximately 5-10 minutes before the posted time.

The first run in the morning begins at Skyway/Rosewood at 5:37 a.m.

NOTE: Flag stop areas in Magalia include all stops not on the Skyway or Lakeridge.

**Fair** The bus does not serve Forest Ave/E 20th St on these select trips. Instead it travels via Fair Street, serving the Work Training Center, at 7:26 a.m. and 3:57 p.m. Please refer to Chico Map for exact routing.

# 41 Magalia

Saturday

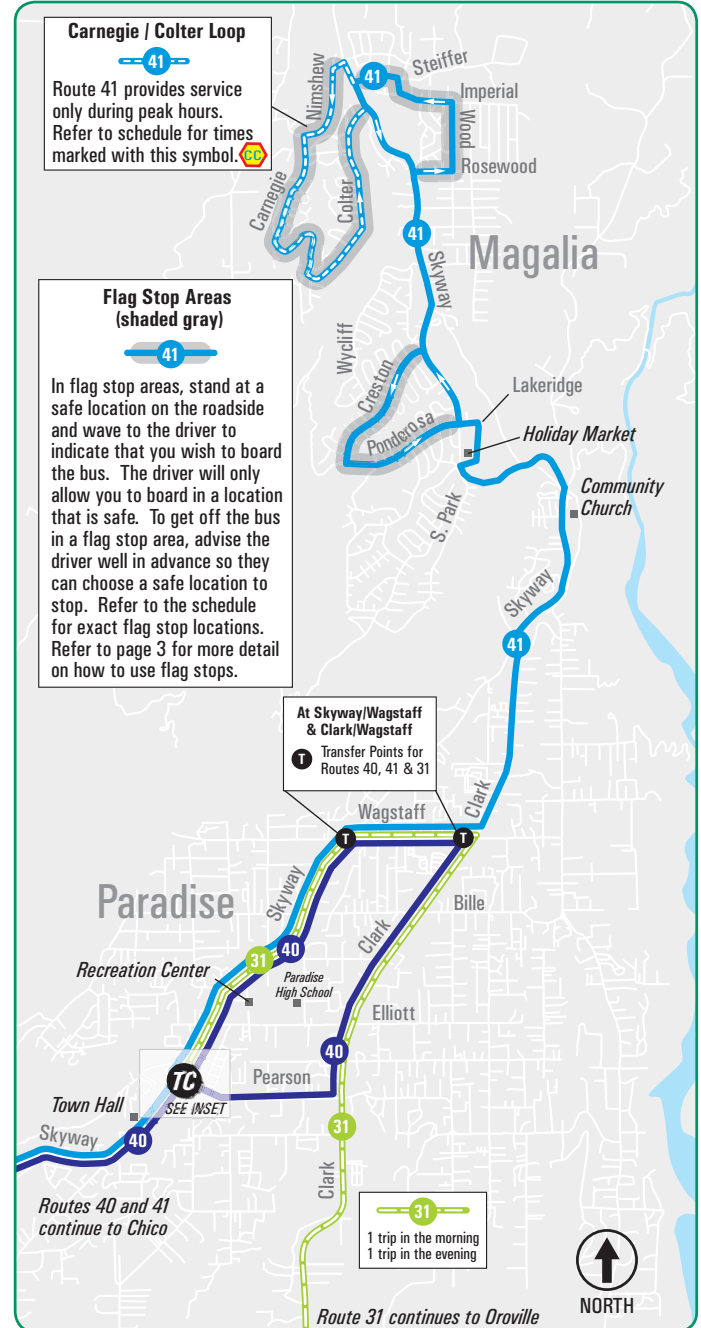
Skyway & Wagstaff	Skyway & Colter	Skyway & Wagstaff
9:45	10:10	10:31
12:32	12:55	1:15
5:18	5:43	6:03

NOTE: Arrival times at Skyway & Wagstaff allow for transferring to/from Route 40.

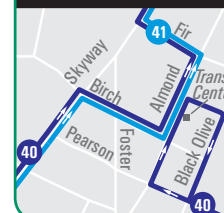
**\$41** Midday run continues down Clark (as Rt 40) to Paradise TC and then to Chico

Shaded trips on the Routes 31, 40 & 41 time tables are not currently operating due to the Camp Fire.

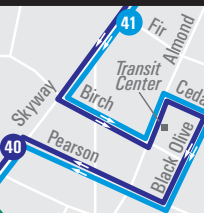
## Detailed Paradise Area Map



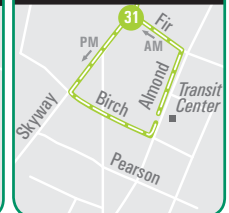
### Routes 40 & 41 from Chico



### Routes 40 & 41 to Chico



### Route 31





## Oroville to Chico

OROVILLE		CHICO	
Oroville	Grand Ave	Fir Street	Chico
Transit Center	Park 'n Ride	Park 'n Ride	Transit Cent
5:35	5:45	6:10	6:20

**Continues  
on to:**

Route 52N

Chico Transit Center	Mangrove & 5th	North Valley Plaza	Airport Arrive 5th Sun	Airport Exit 5th Sun
6:30	6:38	6:43	6:52	7:00
7:30	7:38	7:43	7:52	8:00
8:30	8:38	8:43	8:52	9:00
11:50	11:58	<b>12:03</b>	<b>12:12</b>	<b>12:20</b>
			<b>3:06</b>	<b>3:16</b>
<b>3:50</b>	<b>3:58</b>	-	<b>4:08</b>	<b>4:16</b>
<b>4:50</b>	<b>4:58</b>	-	<b>5:08</b>	<b>5:16</b>

**Continues  
on to:**

Route 52S

## Route 52S

■

## Route 52S

500

## Route 52S

## Route 52S

## Route 52S

Airport Exit 5th Sun	North Valley Plaza	Mangrove & 5th	Chico Transit Center
7:00	-	7:08	7:20
8:00	-	8:08	8:20
<b>12:20</b>	<b>12:27</b>	<b>12:32</b>	<b>12:40</b>
<b>3:16</b>	<b>3:23</b>	<b>3:28</b>	<b>3:40</b>
<b>4:16</b>	<b>4:23</b>	<b>4:28</b>	<b>4:40</b>
<b>5:16</b>	<b>5:23</b>	<b>5:28</b>	<b>5:40</b>

**Continues  
on to:**

Route 52N

Route 52N

100

**DECEMBER**

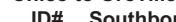
## Route 52N

## Route 52N

## Route 52S

## Uroville

OROVILLE		CHICO	
Chico Transit Center	Fir Street Park 'n Ride	Grand Ave Park 'n Ride	Oroville Transit Center
<b>5:50</b>	<b>5:57</b>	<b>6:22</b>	<b>6:30</b>



Chico	B398	<b>Normal St</b>	<b>2nd St</b>	<b>(Chico Transit Center)</b>
	B394	Broadway	7th St	(Brusie Funeral Home)
	B322	9th St	Pine St	
	B190	<b>Fir St</b>	<b>SR 32</b>	<b>(Park 'n Ride lot)</b>
Oroville	B448	<b>3rd St</b>	<b>Grand Ave</b>	<b>(Park 'n Ride)</b>
	B52	Mitchell Ave	Spencer Ave	(Oroville Transit Center)

Locations in **Bold** indicate Timepoints listed in the schedule

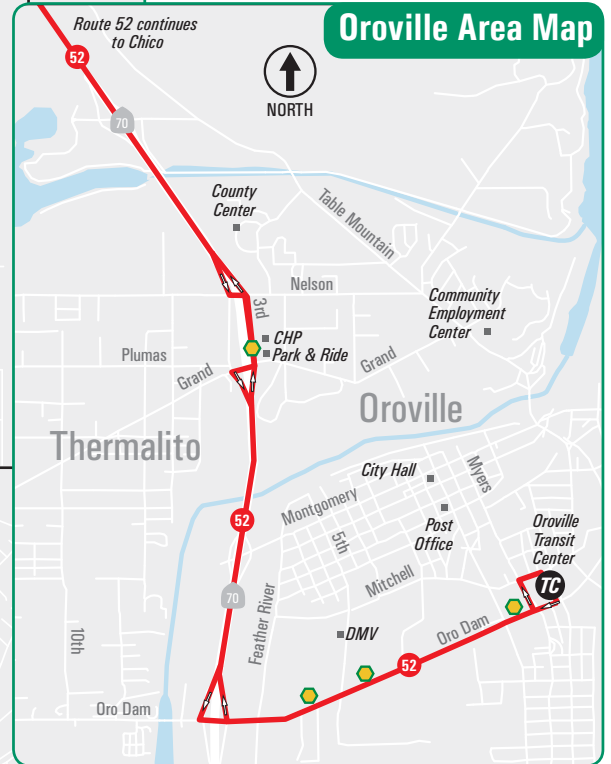
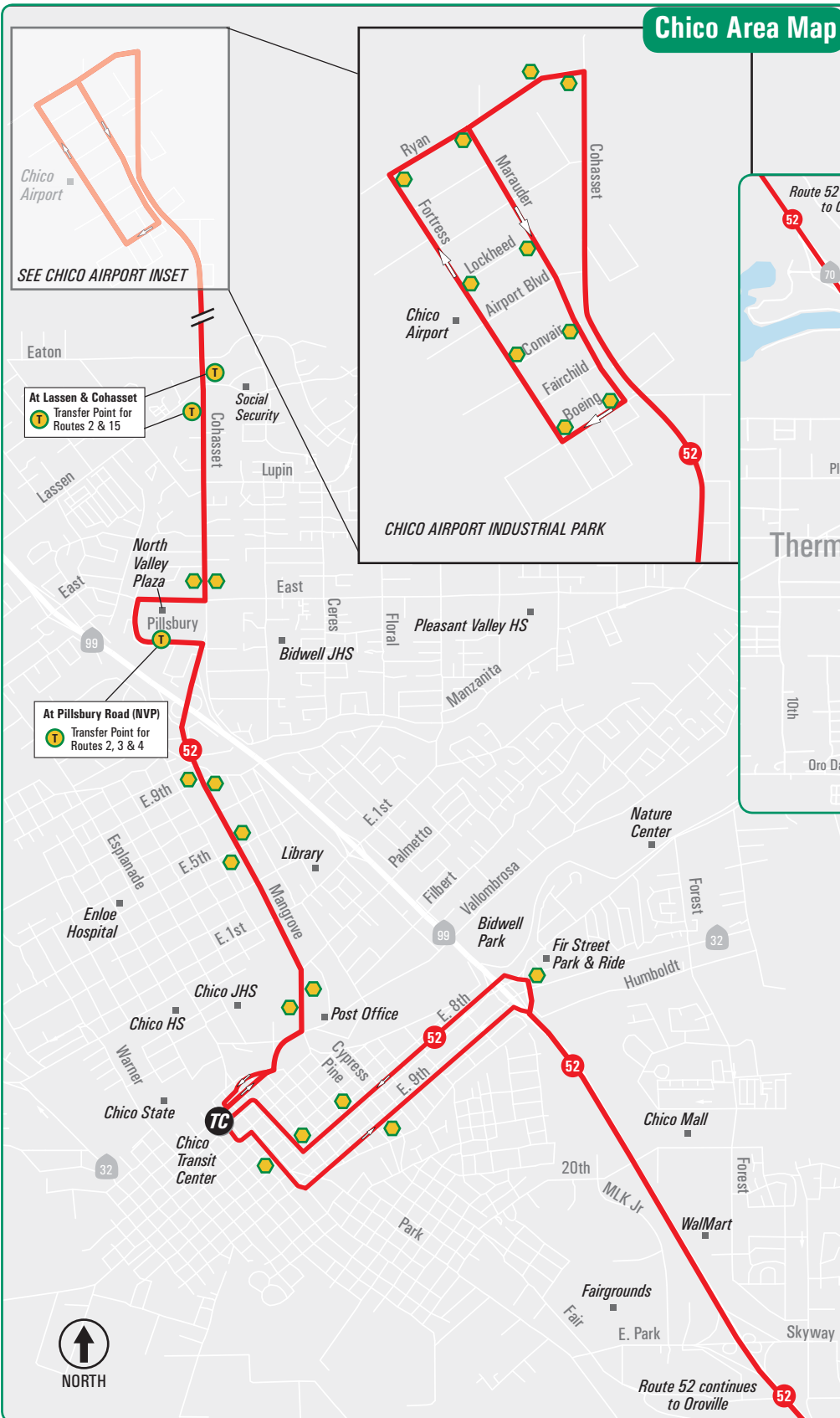
See the real-time location of your bus AND find its actual arrival time at your stop. Be sure to download the DoubleMap app today, and select "Butte Regional Transit" as your system. Or text the stop ID to 5309245533. Enjoy!



## Chico Area Map

**Route 52, Direct Service  
from Oroville &  
Downtown Chico  
to the Chico Airport**

## Oroville Area Map



Route 52, the Chico Airport Industrial Park Express service has a limited number of bus stop locations, but they are strategically placed to maximize efficiency and connectivity. The bus will serve all stops shown on these route map. The stops are indicated by this symbol,

All routes begin or end at either the Transit Centers (TC) or the Chico Airport stop at Ryan and Cohasset. Since this is an Airport Express Service, there are a concentration of ten stops in the Airport Industrial Park.

Trips without a time listed at the North Valley Plaza location continue straight on Cohasset, and do not serve the Pillsbury stop on that trip.